







**Corn Canyon Rx  
Unit 2  
Sub-Unit A  
2,174 Acres**  
North American Datum 1983  
UTM Zone 13 North

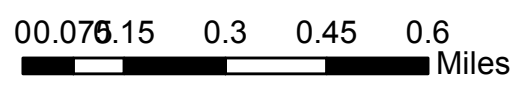
**Legend**

-  Sub-Unit Boundaries
-  Proposed Handline (Not Flagged)
-  Road as Completed Line
-  Road
-  Corn Canyon 1
-  Corn Canyon 2

**Sub-Unit Stats**  
 Area - 2,174 ac  
 Total Perimeter - 41,813 ft / 7.92 mi  
 Road - 27,237 ft / 5.16 mi  
 Handline - 14,576 ft / 2.76 mi



**SCAN ME**



kbarron 12/12/2019  
1405 hrs

