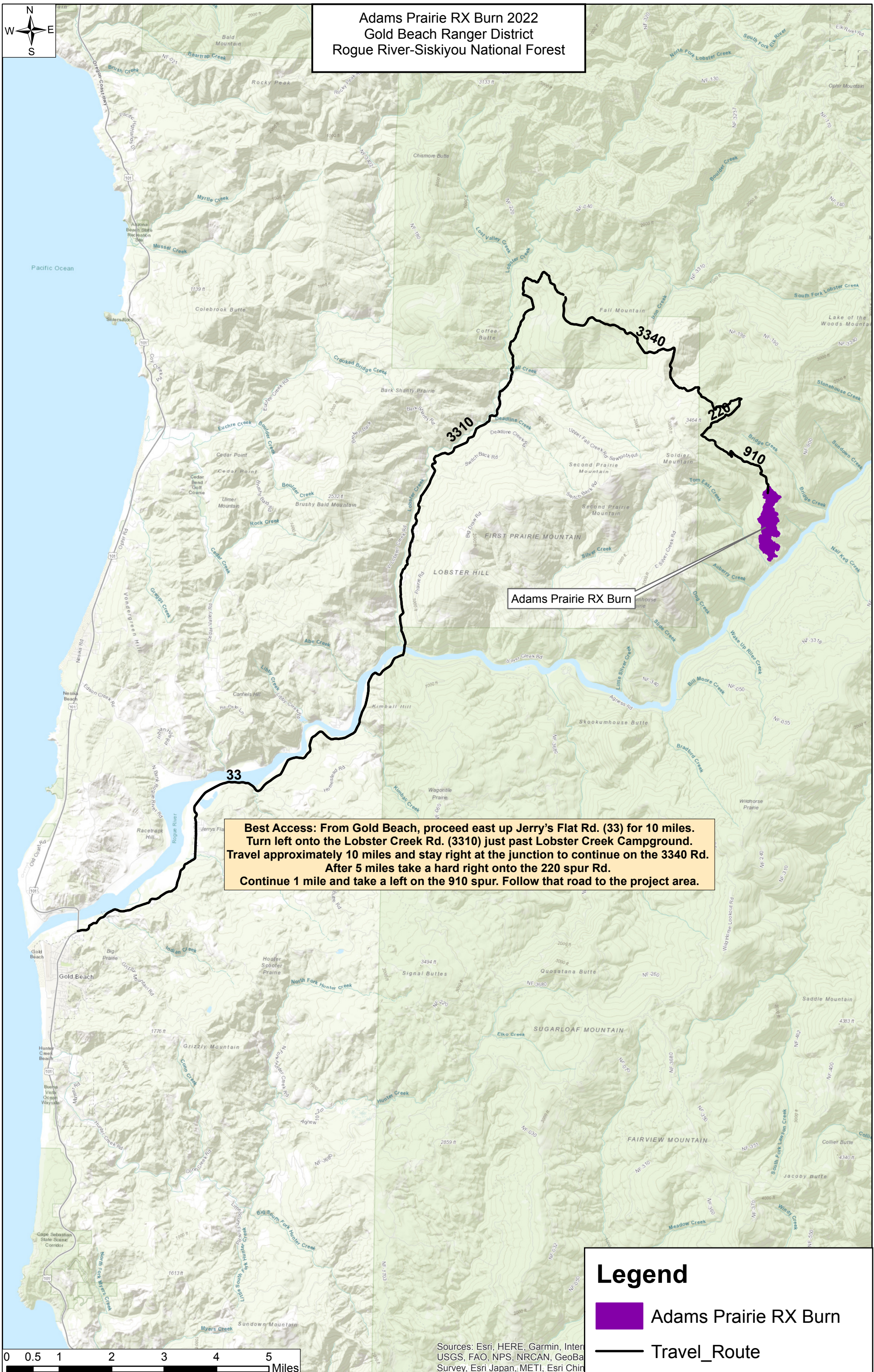






Adams Prairie RX Burn 2022  
Gold Beach Ranger District  
Rogue River-Siskiyou National Forest




**Best Access: From Gold Beach, proceed east up Jerry's Flat Rd. (33) for 10 miles. Turn left onto the Lobster Creek Rd. (3310) just past Lobster Creek Campground. Travel approximately 10 miles and stay right at the junction to continue on the 3340 Rd. After 5 miles take a hard right onto the 220 spur Rd. Continue 1 mile and take a left on the 910 spur. Follow that road to the project area.**

Adams Prairie RX Burn

**Legend**

-  Adams Prairie RX Burn
-  Travel\_Route



Sources: Esri, HERE, Garmin, Inter USGS, FAO, NPS, NRCAN, GeoBa Survey, Esri Japan, METI, Esri Chin