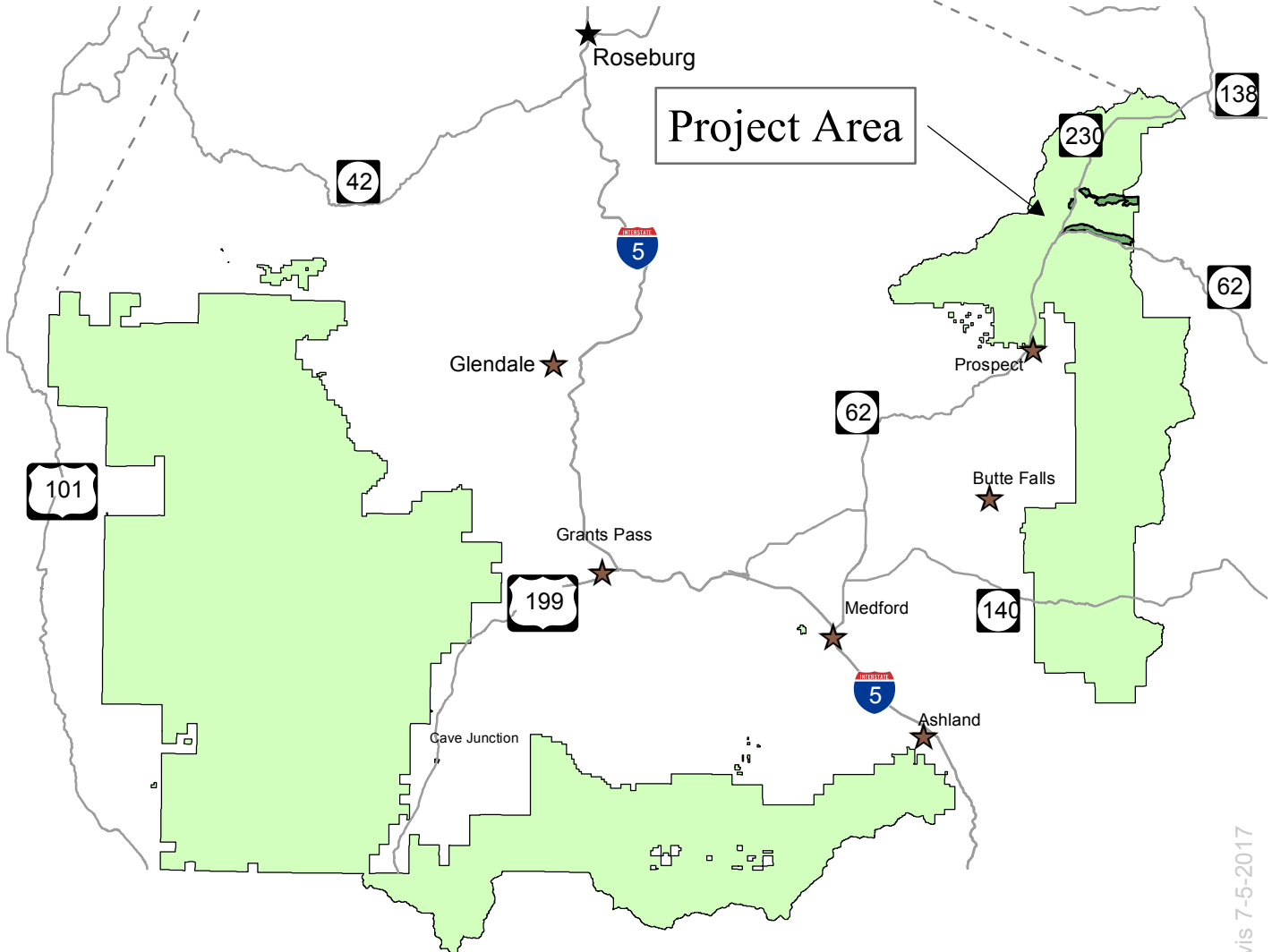
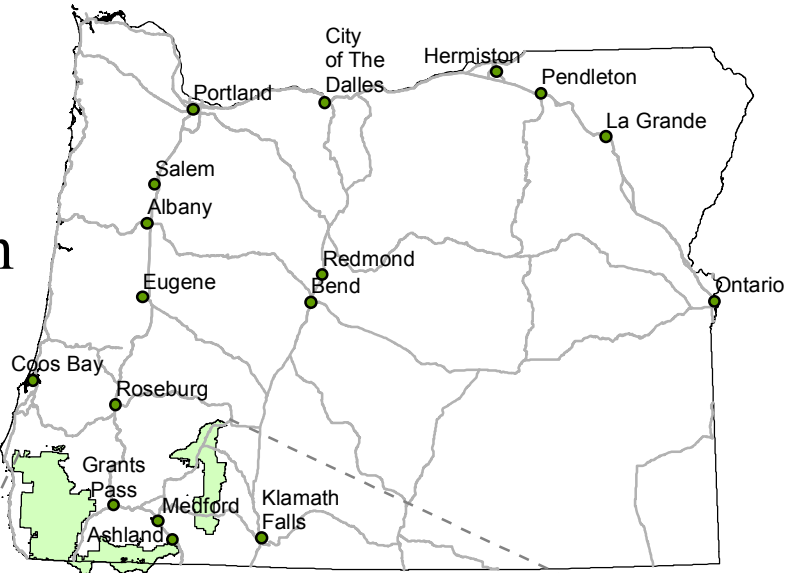
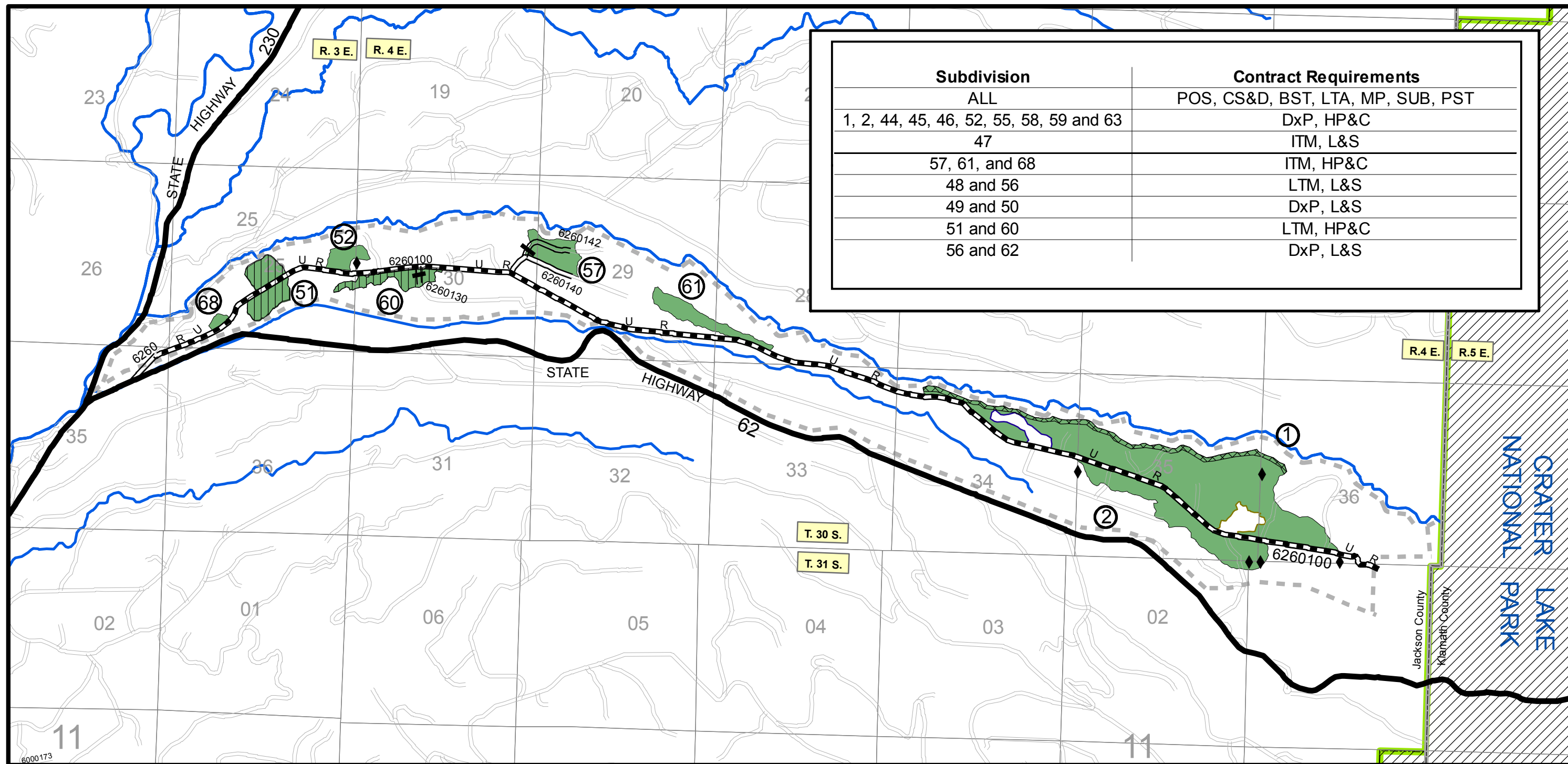
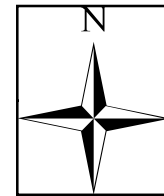


TOWER STEW
Vicinity Map
Rogue River-Siskiyou National Forest
High Cascades Ranger District

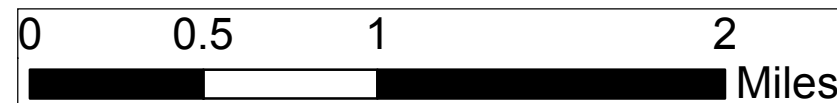
Oregon



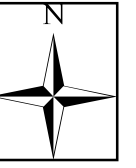
TOWER STEW Contract Area Map Rogue River-Siskiyou National Forest High Cascades Ranger District Willamette Meridian



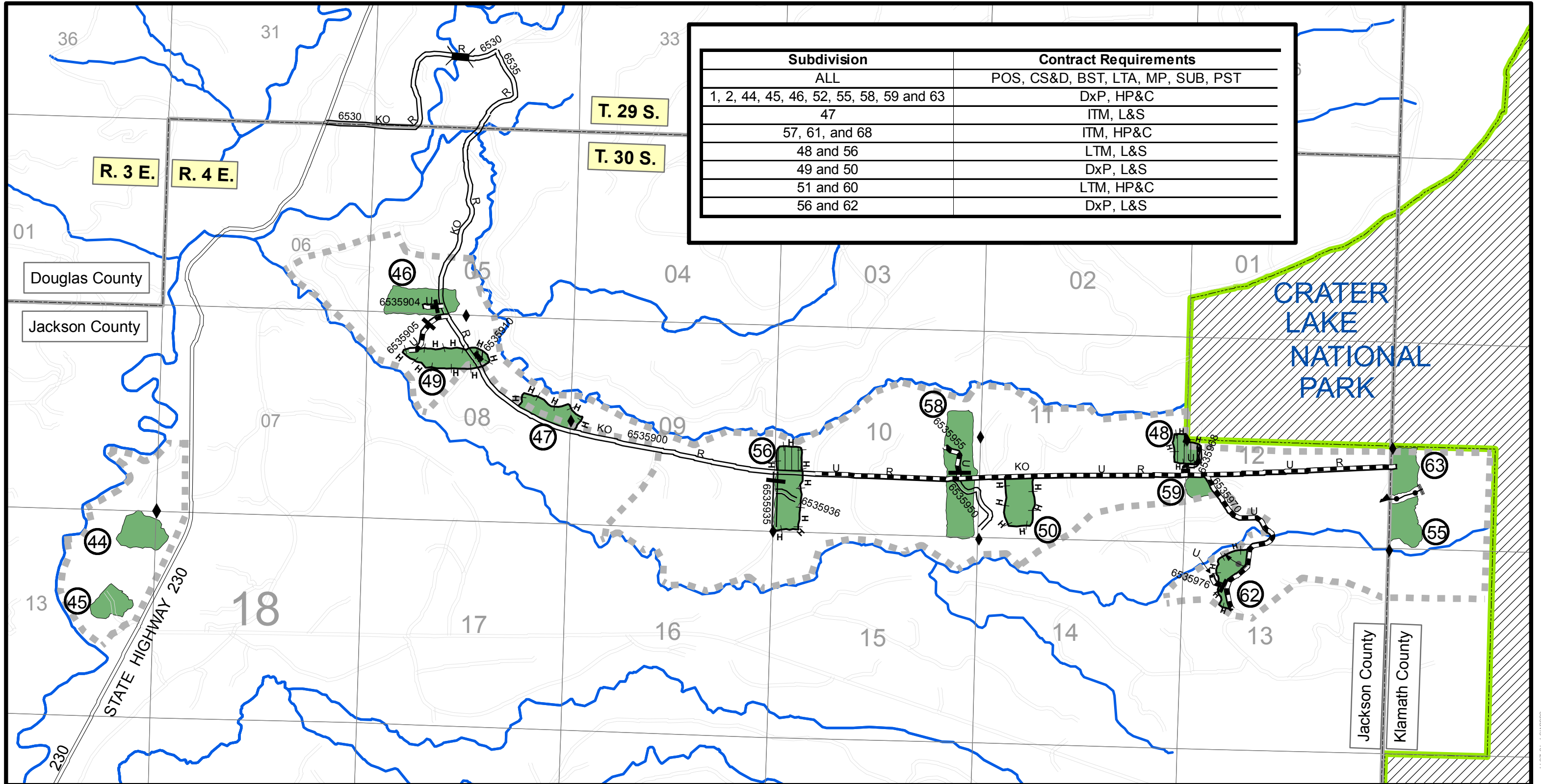
Subdivision	Contract Requirements
ALL	POS, CS&D, BST, LTA, MP, SUB, PST
1, 2, 44, 45, 46, 52, 55, 58, 59 and 63	DxP, HP&C
47	ITM, L&S
57, 61, and 68	ITM, HP&C
48 and 56	LTM, L&S
49 and 50	DxP, L&S
51 and 60	LTM, HP&C
56 and 62	DxP, L&S
















**TOWER STEW
Contract Area Map
Rogue River-Siskiyou National Forest
High Cascades Ranger District
Willamette Meridian**



Subdivision	Contract Requirements
ALL	POS, CS&D, BST, LTA, MP, SUB, PST
1, 2, 44, 45, 46, 52, 55, 58, 59 and 63	DxP, HP&C
47	ITM, L&S
57, 61, and 68	ITM, HP&C
48 and 56	LTM, L&S
49 and 50	DxP, L&S
51 and 60	LTM, HP&C
56 and 62	DxP, L&S



**TOWER STEW
PROJECT MAP LEGEND
ROGUE RIVER-SISKIYOU NATIONAL FOREST
HIGH CASCADES RANGER DISTRICT
SHEET 3 OF 3**

	Contract Area Boundary, B.1
	Cutting Unit Boundary, B.1
	Modified Logging Area, K-G.4.2#, K-G.4.1#
	Sample Marked Area, K-C.3.5.5.#
	Other Ownership
	Existing Transportation System, F.1.2
	Specified Road Reconstruction, F.2, A.7
	Protect Streamcourse, Block Marks Upper Limit, G.5, K-G.4.1#, K-G.4.2#
	Cutting Unit Number, B.1, F.2
	Protect Known Survey Monuments, G.2.3
	Bridge
	Open and Close Existing Roads, K-F.3.1#
	Mandatory Stewardship Project 003, Fireline Construction. K-G.9#
BST	Borax Stump Treatment, K-G.4.1.8#
CS&D	Mandatory Stewardship Project 002, Cut, Skid and Deck. K-G.9#
DxP	Designation by Prescription, K-G.9#, K-C.3.5.5#, and Mandatory Stewardship Project 001, K-G.9#
HP&C	Hand Pile and Covering of Slash Required, K-G.7.4.2#
ITM	Individual Tree Designation, K-C.3.5.7#
KO	Keep Road Open, G.2.2, G.3.3
L&S	Lop and Scatter Limbs and Tops, K-G.7.4.2#
LTA	Leave Tops Attached To Last Log, K-G.7, K-G.7.4.2#, K-G.4.2#
LTM	Leave Tree Marking, K-C.3.5.7#
MP	Machine Pile Landing and Decking Areas, K-G.7.4.2#
POS	Project Operation Schedule, K-G.3.1.5#
PST	Primary Skid Trails To Be Subsoiled, Covered With Slash, K-F.1.0.1#, K-6.0#
R	Hauling Restricted, K-F.1.2#
SUB	Subsoil Temporary Roads and Main Skid Trails, K-F.1.0.1#
U	Unsuitable For Use Prior To Reconstruction. A.7, F.2