






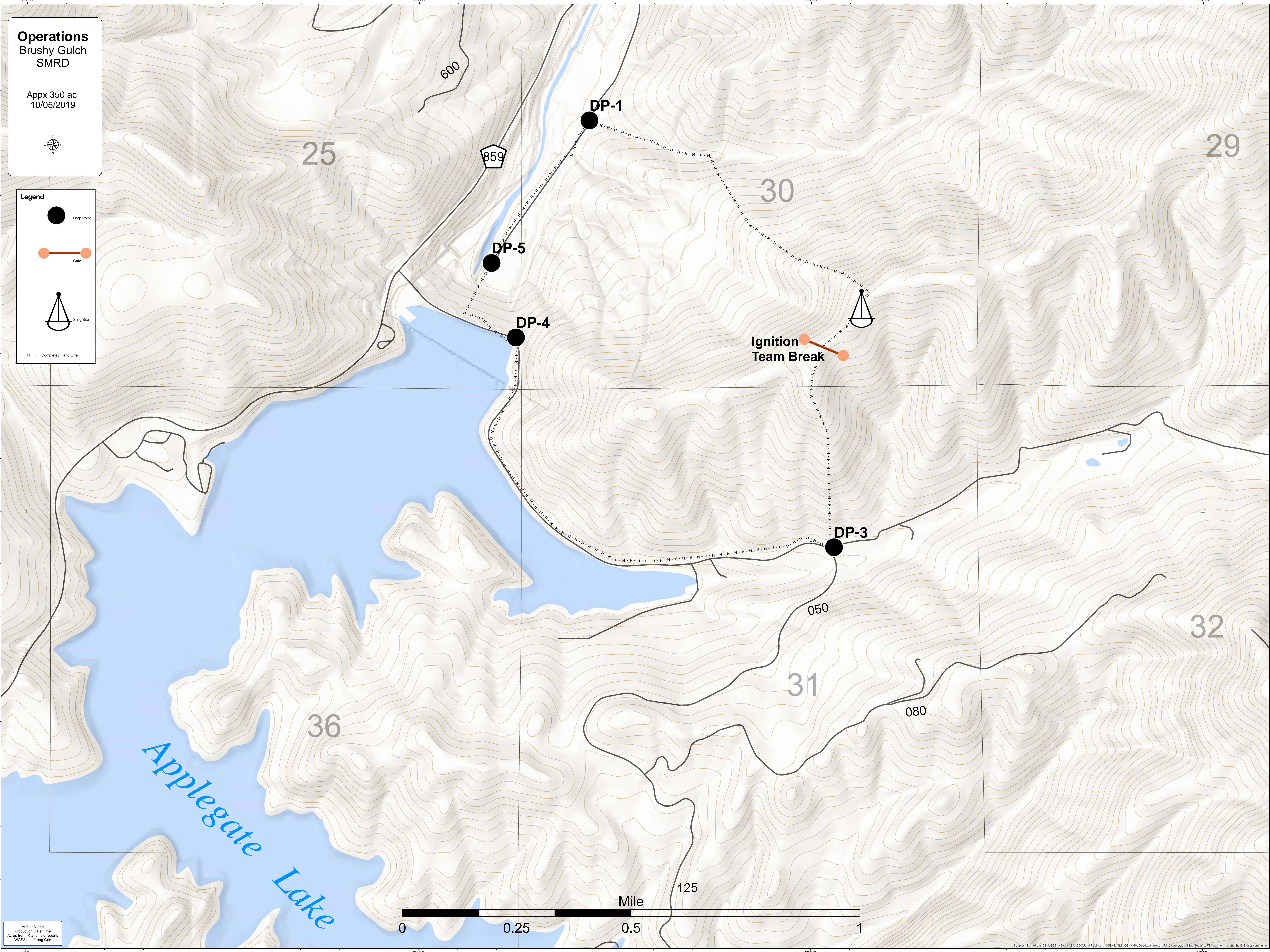
**Operations**  
Brushy Gulch  
SMRD

Appx 350 ac  
10/05/2019



**Legend**

-  Drop Point
-  Gate
-  Sling Site
-  H · H · H Completed Hand Line



Author Name  
Production Date/Time  
Acres from IR and field reports  
WGS84 Lat/Long Grid

Sources: Esri, AirGIS DS, USGS, NOAA, NASA, CGAR, N. Robinson, NCEAS, NLS, O&M, NOAA, Geobase/Netcom, RIKI/StarMap, OSA, GeoInfo, FEMA, Intermap and the GIS User community