


Sources: Esri, Garmin, USGS, NPS, USGS The National Map: National Boundaries Dataset, 3DEP Elevation Program, Geographic Names Information System, National Hydrography Dataset, National Land Cover Database, National Structures Dataset, and National Transportation Dataset; USGS Global Ecosystems; U.S. Census Bureau TIGER/Line data; USFS Road data; Natural Earth Data; U.S. Department of State HIU; NOAA National Centers for Environmental Information








Lightning Strikes
Umpqua National Forest

7/17/2024
 6:20:02 AM PST
 Strikes Reported from
 9/2 @ 0600 hrs - 9/3 @ 0600 hrs

Lightning

- polarity**
-  Negative
 -  Positive
 -  Wilderness
 -  National Forest Boundary
- National Forest Roads**
-  Suitable for Passenger Car
 -  Not Suitable for Passenger Car

Land Ownership

-  U.S. Forest Service
-  Bureau of Land Management
-  Bureau of Indian
-  National Park Service
-  Other Federal Land
-  State Land
-  Other Land, Including Private

