





Sources: Esri, HERE, Garmin, Intermap, increment P Corp., GEBCO, USGS, FAO, NPS, NRCAN, GeoBase, IGN, Kadaster NL, Ordnance Survey, Esri Japan, METI, Esri China (Hong Kong), (c) OpenStreetMap contributors, and the GIS User Community, Sources: Esri, Garmin, USGS, NPS, USGS The National Map: National Boundaries Dataset, 3DEP Elevation Program, Geographic Names Information System, National Hydrography Dataset, National Land Cover Database, National Structures Dataset, and National Transportation Dataset; USGS Global Ecosystems; U.S. Census Bureau TIGER/Line data; USFS Road data; Natural Earth Data; U.S. Department of State HIU; NOAA National Centers for Environmental Information



Lightning Strikes Umpqua National Forest

7/21/2024
6:18:03 AM PST
Strikes Reported from
7/20 @ 0600 hrs - 7/21 @ 0600 hrs

Lightning

- polarity**
-  Negative
 -  Positive
 -  Wilderness
 -  National Forest Boundary

National Forest Roads

-  Suitable for Passenger Car
-  Not Suitable for Passenger Car

