







Hegland West Ops Map

Legend



-  Fire Breaks
-  MN WMA
-  Burn Unit
-  WPA's
-  Occupied Home
-  Utility Poles

Emergency Address
 Ed Hegland
 3290 Hwy119
 Appleton, MN 56208



Wood fence posts
 along west perimeter

580 acres
 WPA
 FM 1/3

Entire site is very rocky

240 acres
 WPA
 FM 1/3
 grazed 2021

Hwy 119

Wood fence posts
 along south perimeter

Parking Lot
 w/gate

LQP Co
 Hantho TWP
 T119-120N R43W S4
 N 45 8.748
 W 96 3.390
 307 acres

0 0.125 0.25 0.5 Miles 3 330th St

All west winds
 available
 Sample Ignition
 w/SW winds
 1-2-3 & 1-6-5
 3-4 & 5-4