








# Contingency: Hanneman

## Legend

-  Residence
-  Parking\_Lot
-  Power\_Pole
-  Contingency
-  Control\_Line
-  Burn\_Unit

## Boundaries

-  WPA
-  Easement



Medical Address DP6: Intersection of T-242  
and T-59, Rothsay, MN 56579

Source: Esri, USDA FSA, Source: Esri, Maxar, Earthstar Geographics, and the GIS User Community, Esri  
0 0.3 0.6 1.2 Miles

