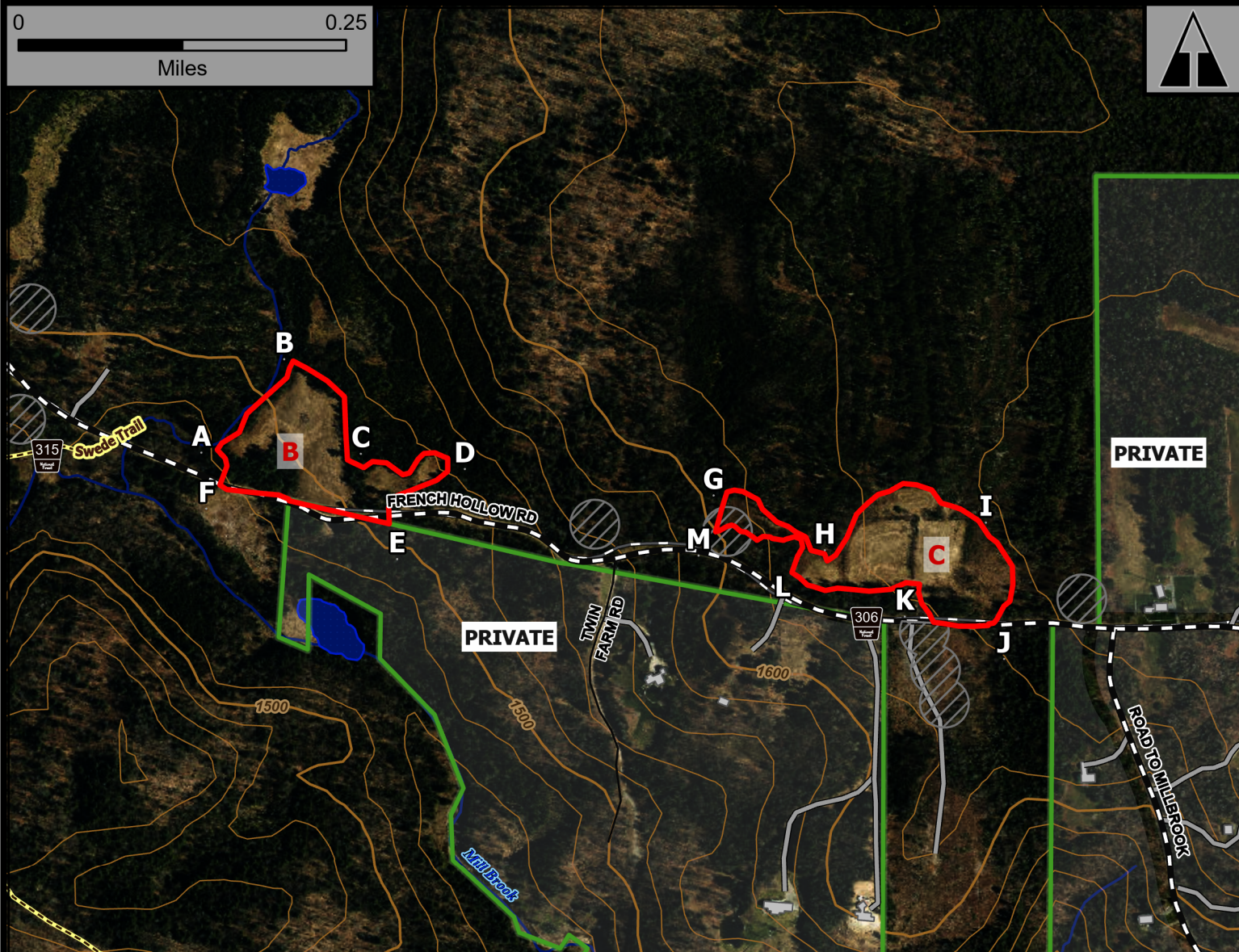



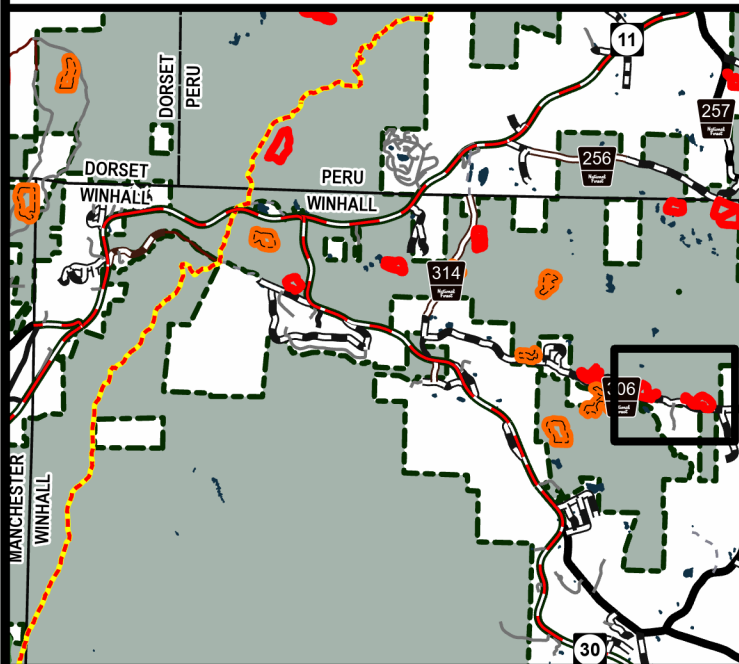
Old Cemetery BC



Geo Group: French Hollow



Green Mountain National Forest



Manchester Ranger District

Town of Winhall

Bennington County

43.185°N -72.908°W

Elevation 1,700 Feet

- Forest Trails
- Fire Exclusion Area
- 2025 Planned RXUnit
- Buildings
- National Forest

Complexity: Moderate

Current Year Planned Acres: 13

OnSite Fuel Model:
GR3

Old Cemetery B	6
Old Cemetery C	7

Best Access: VT Rte 30 > French Hollow Rd

Intel Features: Primary repeater: Equinox. Interp sign, Birdboxes.