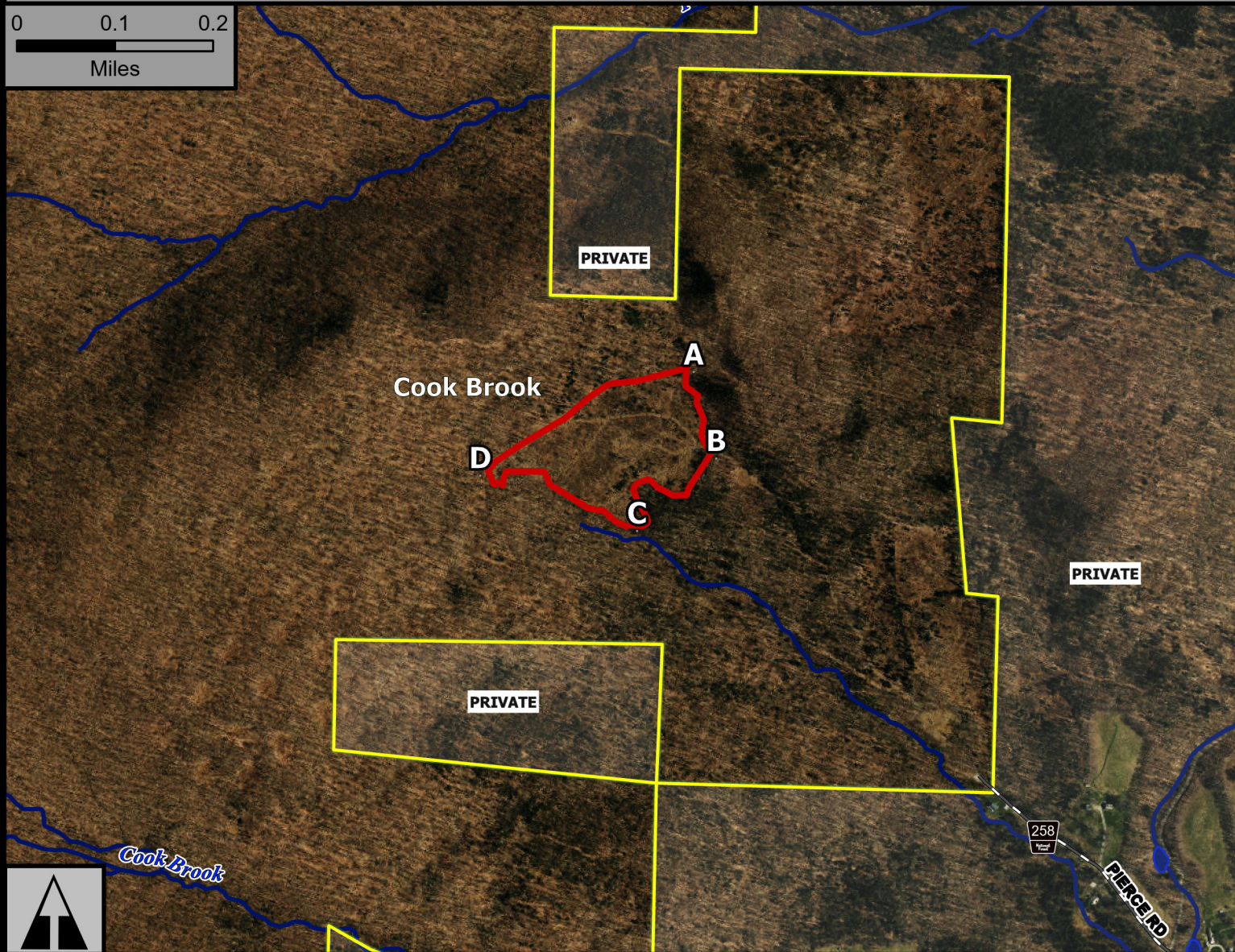
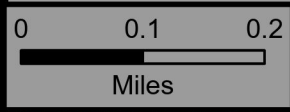


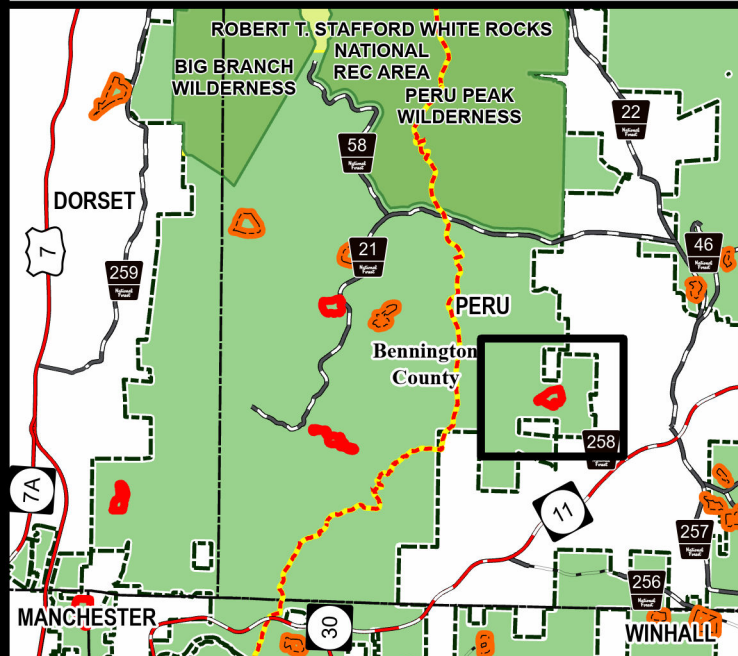
# Cook Brook



Geo Group: Mad Tom



Green Mountain National Forest



- AT/LT
- 2024 Burn Unit
- Fire Exclusion Area
- Green Mountain NF

**Manchester Ranger District**

**Town of Peru**

**Bennington County**

**43.233°N -72.920°W**

**Elevation 2,200 Feet**

Complexity: Moderate

**Current Year Planned Acres: 12**

OnSite Fuel Model:  
TL3

Cook Brook      12

Best Access: VT Rte 11 > Pierce Rd/FR258 > UTV trail

Intel Features: Primary Repeater - Equinox. Private Camp to the North