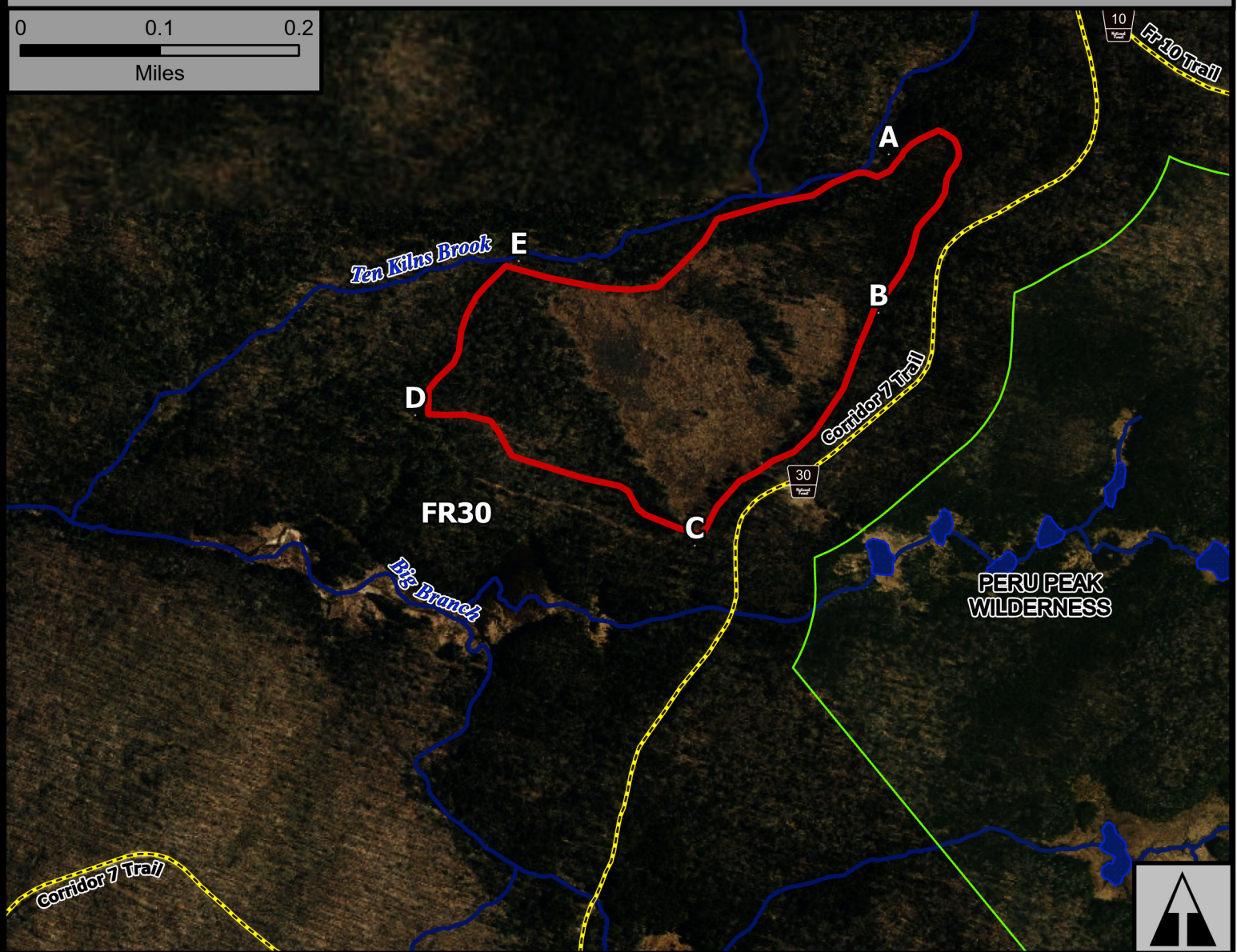



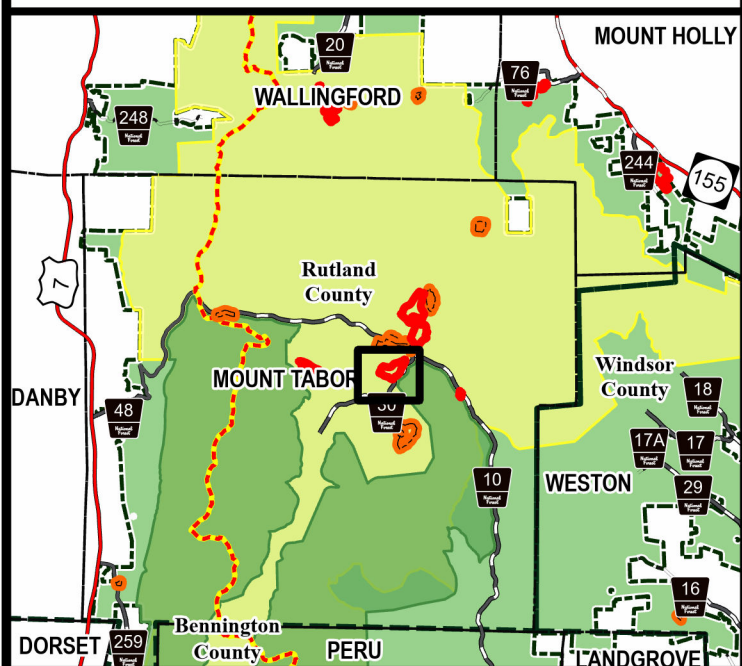
# FR 30



Geo Group: Ten Kiln



Green Mountain National Forest



Manchester Ranger District

Town of Mount Tabor  
Rutland County

43.355°N -72.906°W

Elevation 1,880 Feet

- AT/LT
- Out Year Unit
- 2024 Burn Unit
- Fire Exclusion Area
- Green Mountain NF

Complexity: Low

Current Year Planned Acres: 32

OnSite Fuel Model:  
SH3

FR30	32
------	----

Best Access: VT Rte 7 > Brooklyn Rd/FR10 > FR30

Intel Features: Primary Repeater - Equinox.