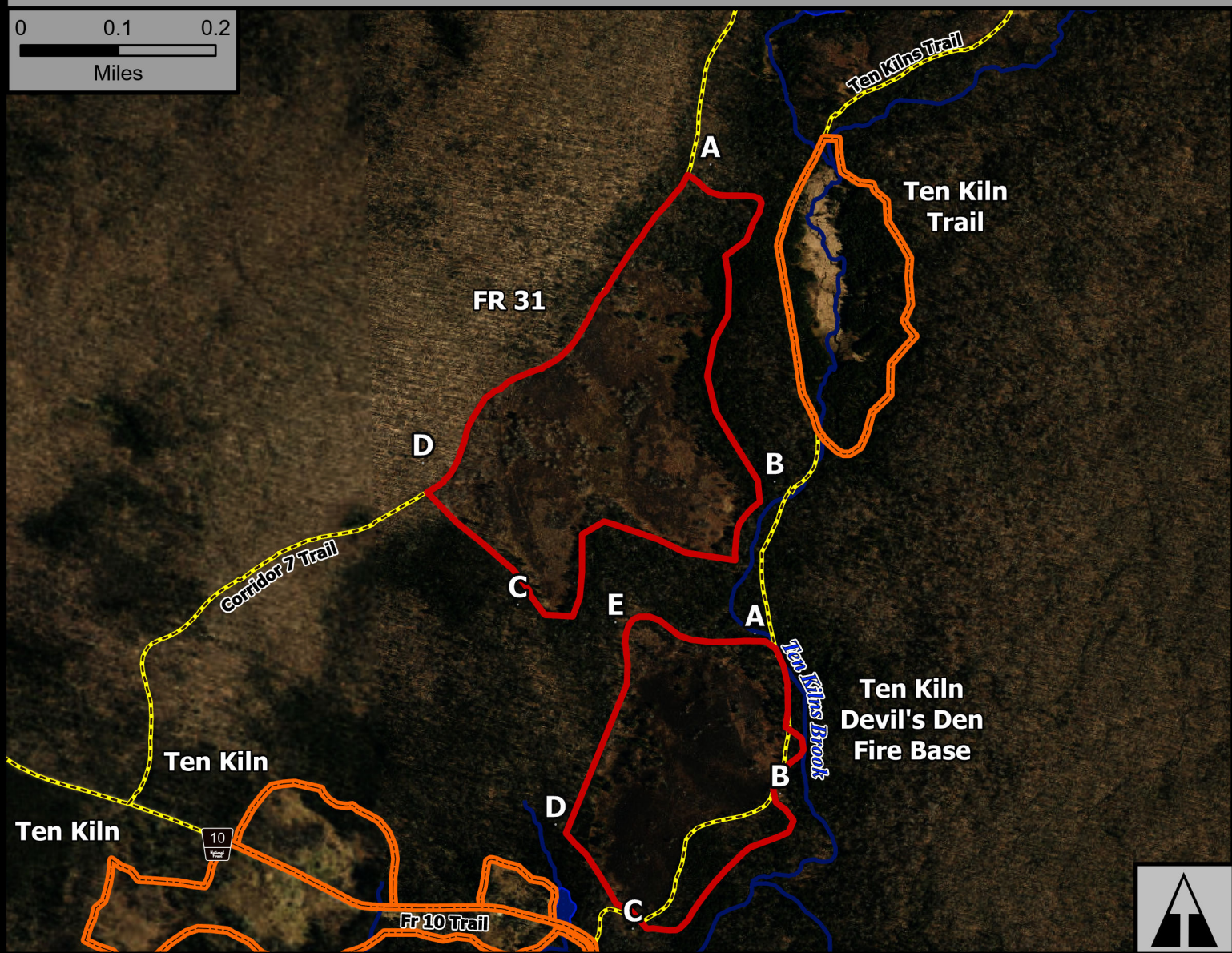
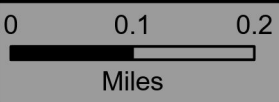


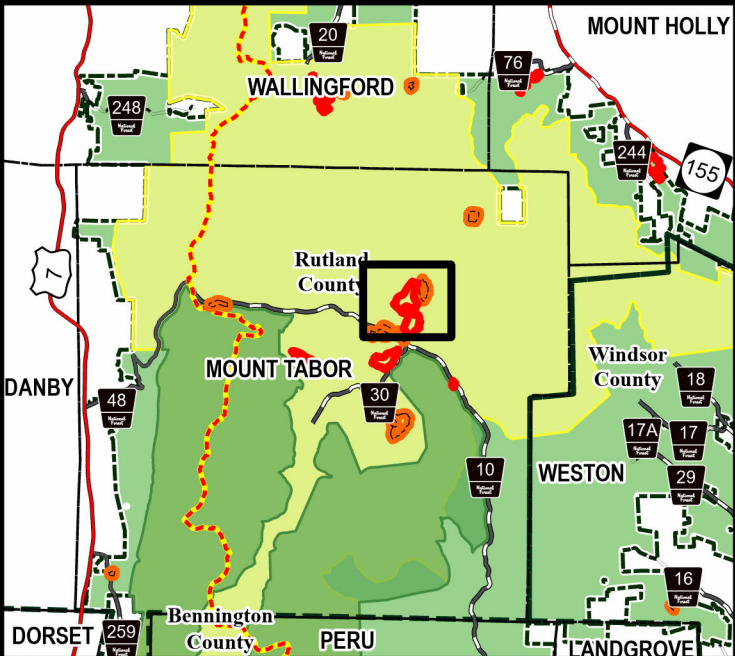
FR 31 & Ten Kiln Devil's Den Fire Base



Geo Group: Ten Kiln



Green Mountain National Forest



- AT/LT
- Out Year Unit
- 2024 Burn Unit
- Fire Exclusion Area
- Green Mountain NF

Manchester Ranger District
Town of Mount Tabor
Rutland County
43.363°N -72.899°W
Elevation 2,010 Feet

Complexity: Low	Current Year Planned Acres: 81	
OnSite Fuel Model: GS3	FR 31	49
	Devil's Den	32

Best Access: VT Rte 7 > Brooklyn Rd/FR10 > FR31

Intel Features: Primary Repeater - Equinox.