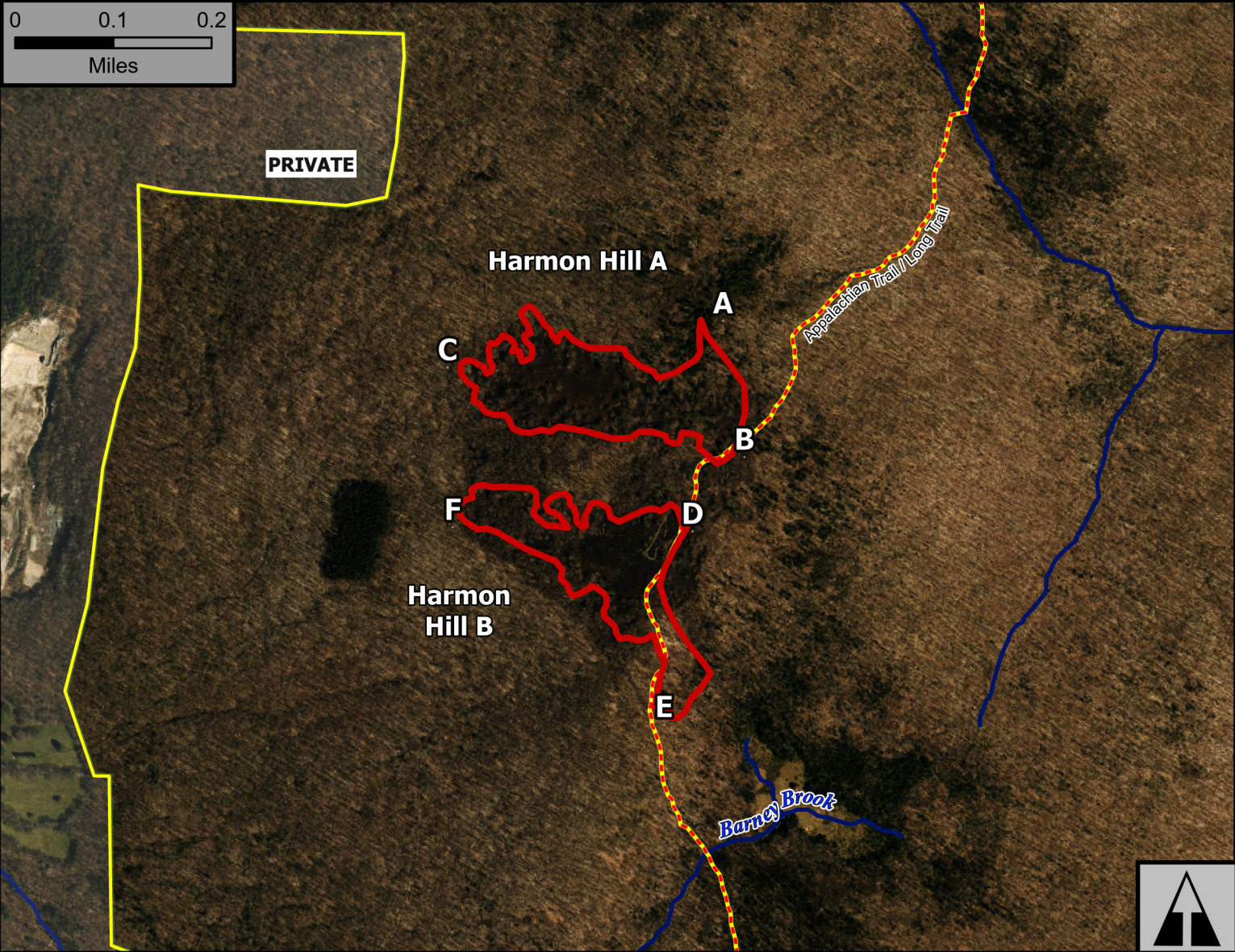
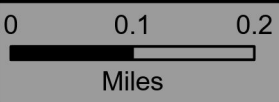


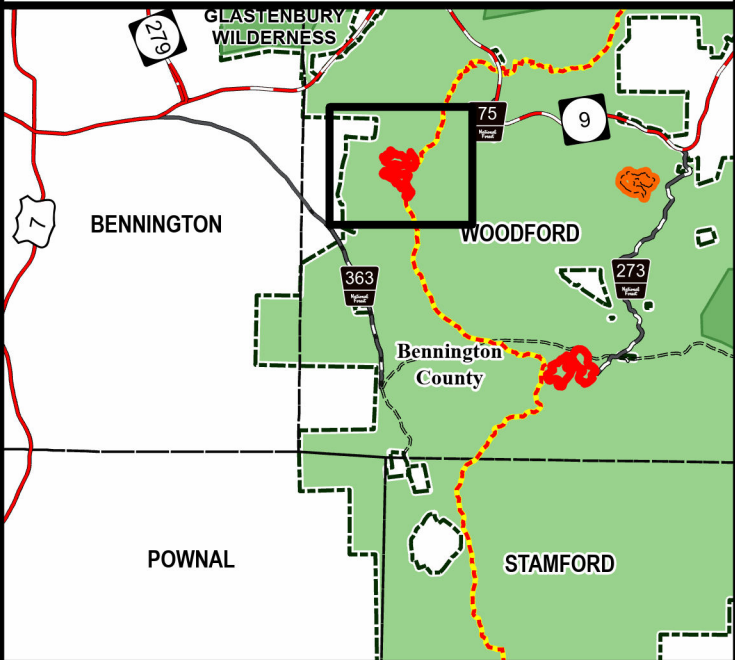
Harmon Hill AB



Geo Group: Harmon Hill



Green Mountain National Forest



Manchester Ranger District

Town of Woodford
Bennington County

42.871°N -73.134°W

Elevation 2,290 Feet

- AT/LT
- 2024 Burn Unit
- Fire Exclusion Area
- Green Mountain NF

Complexity: Moderate

Current Year Planned Acres: 28

OnSite Fuel Model:
SH3

Harmon Hill A	15
Harmon Hill B	13

Best Access: VT Rte 7 > VT Rte 279 > Barney Rd > Burgess Rd > Stagecoach Rd > Unmaintained Trail

Intel Features: Primary Repeater - Mount Snow. Interp signs. Hour hike in, Smoke visible from Route 9 and Bennington