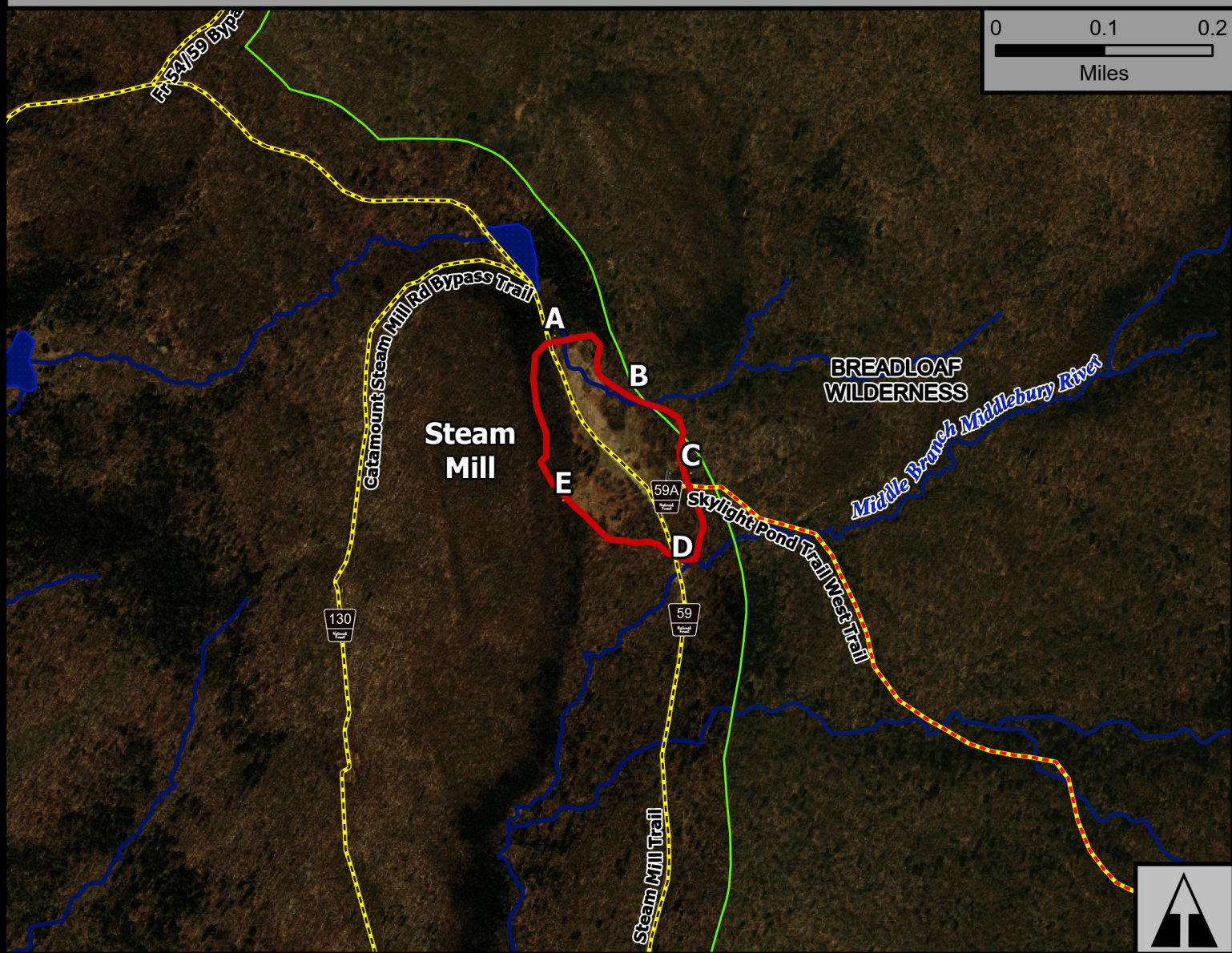
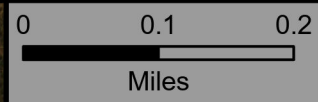


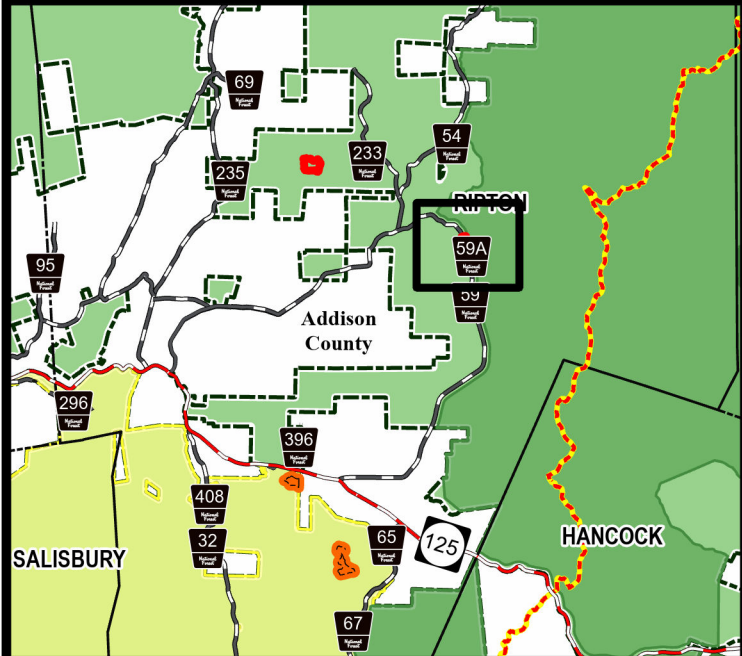


Steam Mill



Geo Group: Ripton


Green Mountain National Forest




Middlebury Ranger District
Town of Ripton
Addison County
43.992°N -72.966°W
Elevation 1,800 Feet

Complexity: Low	Current Year Planned Acres: 12
OnSite Fuel Model: GR2	Steam Mill 12

Best Access: Route 125>FR59 near Breadloaf Campus

Intel Features: Primary Repeater - Moosalamoo or Lincoln. No active ignition in wetland, Interp sign. Post notification sign at trailhead parking lot day(s) in advance.