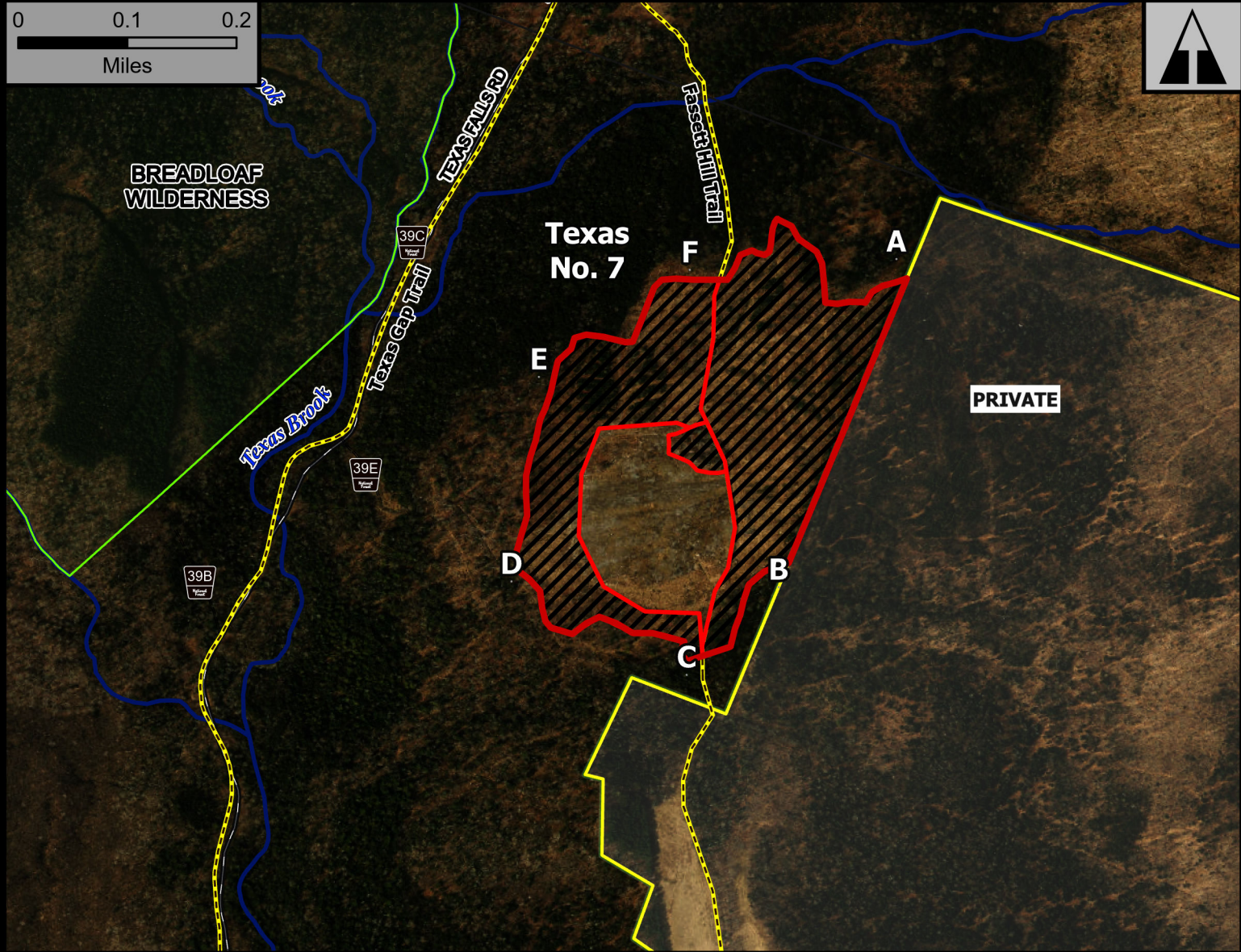
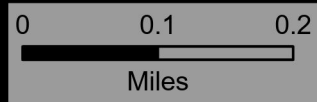
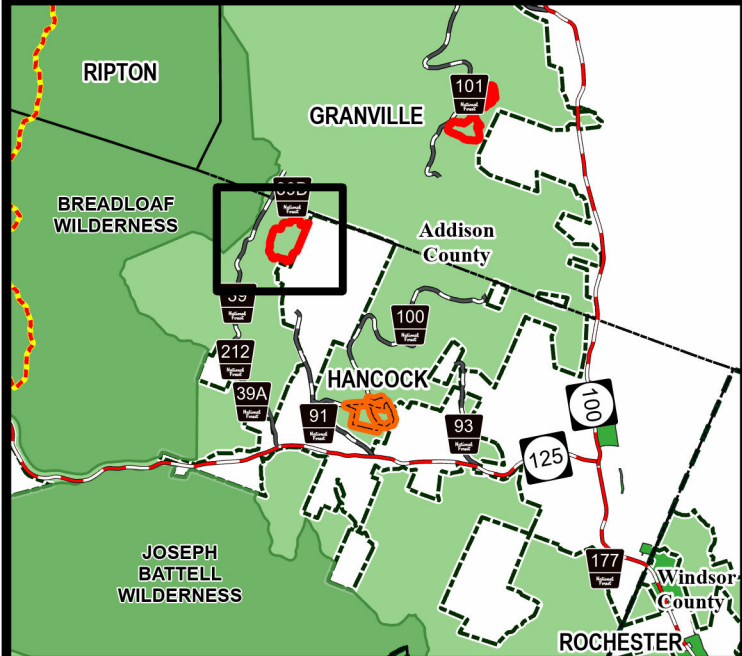


# Texas No. 7



Geo Group: Hancock

USDA Green Mountain National Forest



**Rochester Ranger District**  
**Town of Hancock**  
**Addison County**  
**43.956°N -72.895°W**  
**Elevation 2,000 Feet**

Complexity: Moderate	<b>Current Year Planned Acres: 13</b>
OnSite Fuel Model: GS3	Texas No. 7      53

Best Access: VT Rte 125>FR39 Texas Falls Rd >FR39D

Intel Features: Primary Repeater - Moosalamoo. Exclude fire from area denoted in map. Pending Silviculture and Wildlife management.