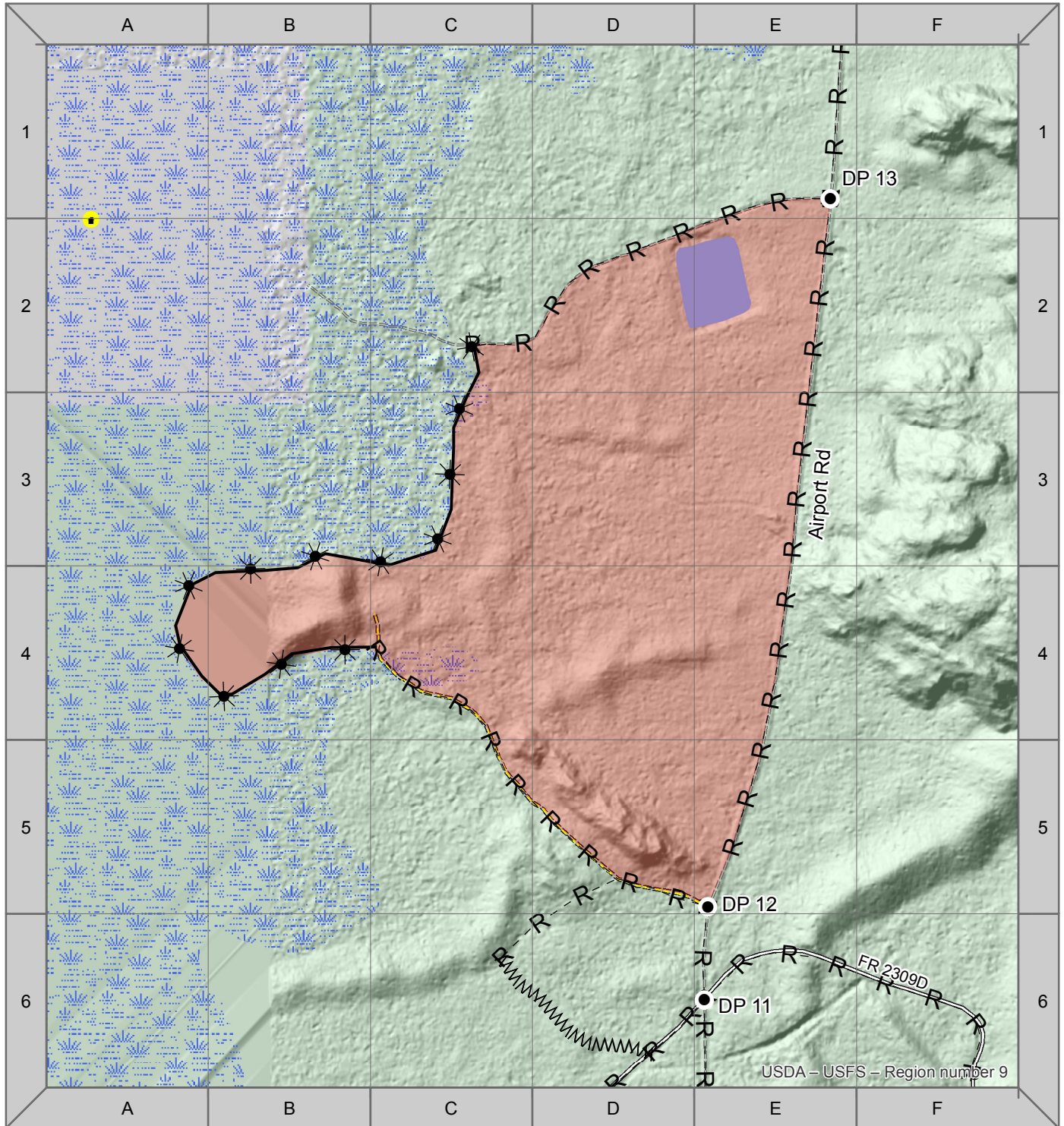
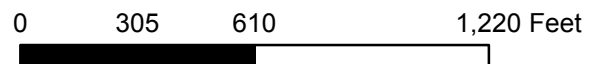



# Sleeping Bear Unit 4 (57 Acres)



XXXX	Completed Dozer Line	●	Drop Point
H -	Hand Line	■	Sleeping Bear 4
W	Driveable Fuel Break	■	Structures
⊛	Swamp as Line	—	ML345 Major Roads
R -	Road as Completed Line	==	ML 2 Minor Roads
		---	1 - BASIC CUSTODIAL CARE (CLOSED)
		■	USDA FOREST SERVICE
		■	NON-FS LANDS



USDA - USFS - Region number 9