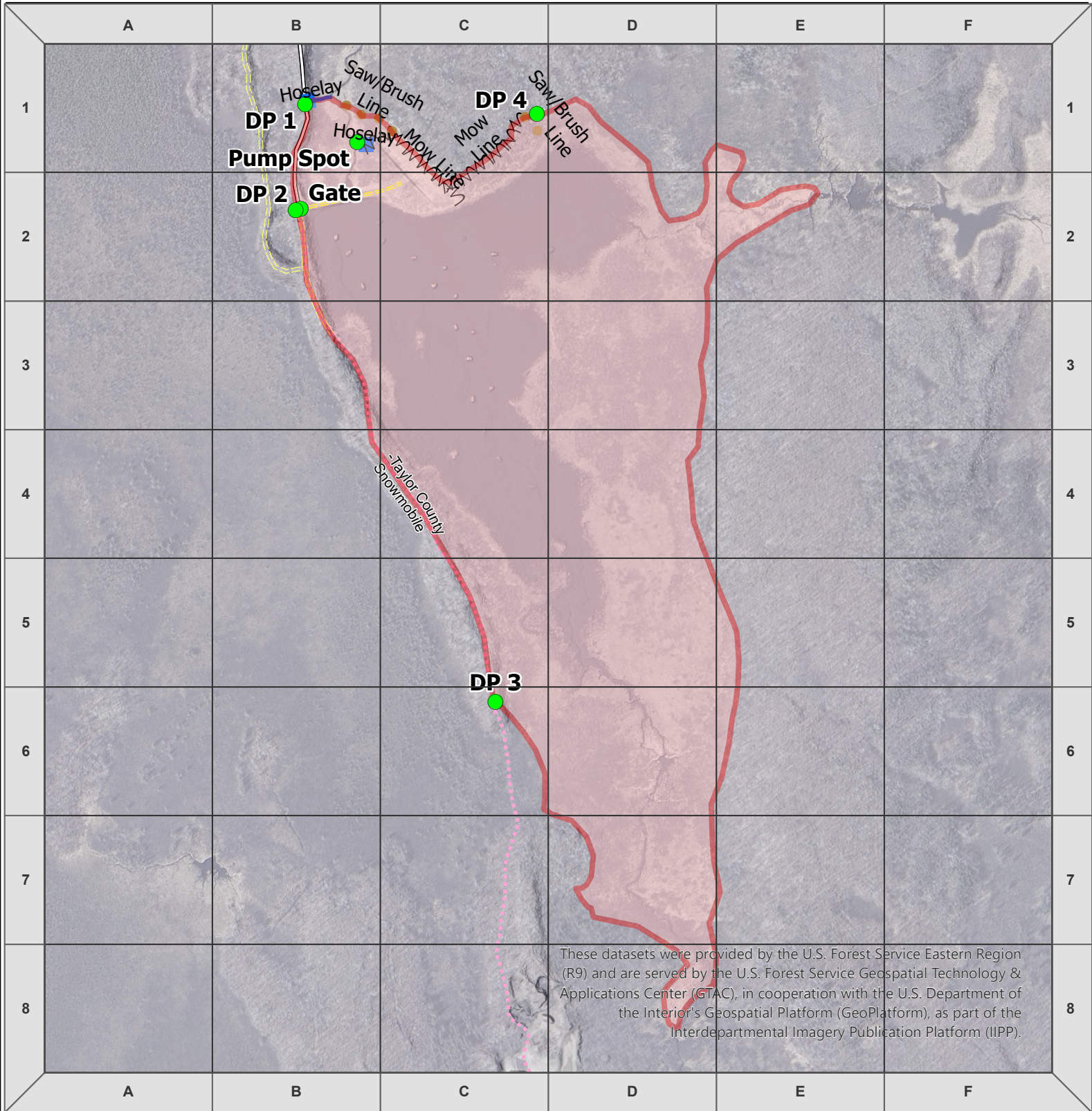






Steve Creek Flowage Ignitions Map

185.4 Acres



These datasets were provided by the U.S. Forest Service Eastern Region (R9) and are served by the U.S. Forest Service Geospatial Technology & Applications Center (GTAC), in cooperation with the U.S. Department of the Interior's Geospatial Platform (GeoPlatform), as part of the Interdepartmental Imagery Publication Platform (IIPP).

-  WZ_FY25_Rx_Units
-  Snowmobile

