








Stuart Creek 2
 AK-MID-000280
 IR Map
 7/26/2013
 0600 hrs
 85,475 acres

Div N

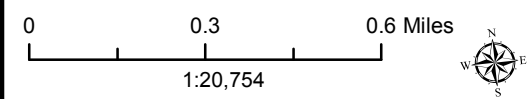
Div M

Div L

Aircraft 3 IR Flight (7/25/13 @ 1530 hrs)

-  Cloud Cover
-  Hot Spot
-  Scattered Heat
-  Intense Heat
-  Division
-  Completed Line
-  Completed Dozer Line

Note: Coordinates provided for all hot spots outside fireline and within 125 feet inside fireline.
 Note: No Intense Heat was detected by Aircraft 3 IR flight.



N64° 46.582'
 W146° 50.160'

Legend

Legend

64°45'N

64°45'N

146°55'W

146°50'W

147°0'W

146°55'W

146°50'W