

STUART CREEK 2 FIRE


AK-MID-000280





July 16th, 2013
Day 0800 - 2200

Meeting Schedule

0800 Briefing @ Lion, Firebird Spike
0830 Radio Briefing
1100 Cooperators Meeting @ North Pole
1800 Planning Meeting @ North Pole



INCIDENT OBJECTIVES	1. Incident Name Stuart Creek 2	2. Date Prepared 7-15-13	3. Time Prepared 2300
4. Operational Period 7-16-13 0800-2200 hours			
5. General Control Objectives for the Incident (include alternatives) <u>Control Objectives:</u> Keep Fire: - North of the Salcha River. - East of a line along the Transmitter Road, north to the Chena River and south along the Trans-Alaska Pipeline to the Salcha River. - West of the South Fork Chena River, south along eastern boundary of the Training Area, south to the Salcha River. - South of the Chena River. <u>Management Objectives:</u> - Provide for firefighter and public safety utilizing LCES, 10 / 18, and risk management from IRPG and required UXO briefings. - Protect military infrastructure, private residences, cabins, improvements and jurisdictional lands within and adjacent to the fire area. - Minimize or mitigate threats to known cultural resources by utilizing READs and/or archeologists. - Avoid application of retardant within 300 feet of stream channels and water ways. - Coordinate and communicate fire information with the public and all stakeholders. - Coordinate, develop and implement fire suppression repair. - Support local unit initial attack as requested.			
6. Weather Forecast for Period WEATHER: Mostly cloudy with a chance of showers. TEMPERATURES: 68 to 75 (-5) MIN HUMIDITY: 42 to 48% (+10) WINDS (EYE LEVEL): RIDGETOPS: West to Southwest 5 to 10 mph with gusts to 18 mph. SHELTERED VALLEYS: Light upslope/upvalley winds.			
7. General Safety Message Native trees especially White Spruce have shallow roots systems and are weakened after ground fire. Follow Hazard Tree Safety Guidelines Limit number of personnel around snags and their exposure time; fallers must be qualified for trees being fallen, clear the area before falling, YELL OUT! See attached for additional information			
8. Attachments (mark if attached)			
<input checked="" type="checkbox"/> Incident Objectives – ICS 202	<input checked="" type="checkbox"/> Division Assignment List – ICS 204	<input checked="" type="checkbox"/> Medical Plan - ICS 206	
<input checked="" type="checkbox"/> Organization List - ICS 203	<input checked="" type="checkbox"/> Safety Message	<input checked="" type="checkbox"/> Human Resource Message	
<input checked="" type="checkbox"/> Fire Weather Forecast	<input checked="" type="checkbox"/> Incident Safety Analysis – ICS 215A	<input checked="" type="checkbox"/> Camp Map	
<input checked="" type="checkbox"/> Fire Behavior Forecast	<input checked="" type="checkbox"/> Air Ops Summary – ICS 220	<input checked="" type="checkbox"/> Transportation	
<input checked="" type="checkbox"/> Trainee Data Form	<input checked="" type="checkbox"/> Communications Plan - ICS 205	<input checked="" type="checkbox"/> Unit Log – ICS 214	
9. Prepared by (Planning Section Chief) 	10. Approved by (Incident Commander) Jerry McGowen 		

ICS Form 203 ORGANIZATION ASSIGNMENT LIST		1. INCIDENT NAME Stuart Creek 2	2. DATE PREPARED 7-15-13	3. TIME PREPARED 1800
5. INCIDENT COMMAND STAFF		4. OPERATIONAL PERIOD (DATE/TIME) 7-16-13 0800-2200		
Position	Name	9. OPERATIONS SECTION		
INCIDENT COMMANDER	Jerry McGowan	CHIEF	Steve Parr / Joe Reyes	
DEPUTY		PLANNING OPS	Kathy Kirkpatrick (t)	
SAFETY OFFICER	Jennifer Boyd / Doug McKelvey (t)	DEPUTY OPS		
INFORMATION OFFICER	Hadley / Phelps / Gibbs (t)	a. BRANCH I		
LIAISON OFFICER	Steve Negro	BRANCH DIR		Linda Szczepanik / John Flores (t)
HUMAN RESOURCE SPECIALIST	Michael Donch	GROUP	STRUCTURE	Bob Myers
6. AGENCY REPRESENTATIVES		DIVISION	M	Karen Scholl / Lakota Burwell (t)
AGENCY	NAME	DIVISION	N	James Snow
US Army	Col. Johnson	DIVISION	P	Dirk Giles / Matt Robinett (t)
US Air Force	Jim Didier	DIVISION	R	Robert Yeager / Jeff Cramer (t)
Eastern Area IARR	To / Oliver / Clark / Greaves	DIVISION	S	Unstaffed
Alaska State Parks	Ian Thomas	DIVISION	A	Bill Steers / Phil OoSahwe (t)
Alaska Fire Service	Randy Lenon	b. BRANCH III		
Fairbanks N.Star Borough	Dave Gibbs	BRANCH DIRECTOR		Ron Garcia
Alaska DNR	Gordon Amundson	DIVISION	B/C	Peter Kelley / Jon Holmes (t)
Alaska State Troopers	Capt. Barrick	DIVISION	F	Paul Leucsh
7. PLANNING SECTION		DIVISION	K/L	Rick Marinelli / Dave DiSanto
CHIEF	Gary Montgomery / Christie Neill	DIVISION		
CHIEF	Tom Sivak	DIVISION		
RESOURCES UNIT	Fountain / Escalera / Schillinger	DIVISION		
SITUATION UNIT	Morelock / Yanagisawa / Johndreau (t)	DIVISION		
STRATEGIC OPS PLANNER		DIVISION		
DEMOBILIZATION UNIT	John Roberts	c. BRANCH -		
CTSP	Jonathan Wilson	FIREBIRD STG	STAGING	Kelly Helget
TNSP	Robert Rivelle			
FBAN / LTAN	Patton / St. Clair (t)			
IMET	Dan Byrd / Christan Cassell (t)			
GISS	Melanie Hans / James Roberts			
READ	Buzby / Rees			
Range Control	(Day) Beck / (Night) Stepp			
8. LOGISTICS SECTION		d. AIR OPERATIONS BRANCH		
CHIEF	Rich Davis	AIR OPERATIONS BR. DIR.	Jason Nava	
CHIEF	Jim Hogg	AIR TACTICAL GROUP SUP.	Russ Gripp	
a. SUPPORT BRANCH		AIR SUPPORT GROUP SUP	Lisa Cardoza	
SECURITY		HELICOPTER COORDINATOR		
SUPPLY UNIT	Jeff Carter			
FACILITIES UNIT	Tim Gardner			
GROUND SUPPORT UNIT	Dave Trussell			
b. SERVICE BRANCH		10. FINANCE/ADMINISTRATION SECTION		
COMMUNICATIONS UNIT	Kody Kerwin	CHIEF	Robbin Ekman	
COMMUNICATIONS MANG	Scott LaRue	CHEIF	Rene White	
FOOD UNIT	Ken Haberl	TIME UNIT	Glenda Lindsay	
RECEIVING	Lori Cayo	PERSONAL TIME	D. Pindell / M. Glover	
ORDERING	Mike Worford	COMPENSATION/CLAIMS UNIT	Lisa Dow (t)	
MEDICAL UNIT	Matt Lipson	COST UNIT	C. Rohrbach / R. Taylor (t)	
EQUIPMENT MANAGER	Davis Harsh / Rick Miller	EQUIPMENT TIME	S. Tarvin / R. Madrid / C. Sisto	
PREPARED BY (RESOURCES UNIT)		PROCUREMENT	Debbly Wesselius	
Jason Schillinger				



Stuart Creek #2 Fire Weather Forecast



FORECAST NO: 11
PREDICTION FOR: Monday 16 July 2013

NAME OF FIRE: Stuart Creek #2
UNIT: MID

SHIFT DATE: July 15th, 2013

Incident Meteorologist:
Dan Byrd
Christian Cassell (T)

FORECAST ISSUED: 2000 ADT July 15th, 2013

WEATHER DISCUSSION: A series of disturbances in fast west to southwest flow aloft will bring more clouds and moisture than what we have seen the last several days. Though a shower or two could fall at any time over the next few days, the best chance at a wetting rain through late Wednesday will be from after midnight tonight through mid-morning Wednesday. West to southwest winds will remain nearly the same.

WEATHER FORECAST TUESDAY DAY SHIFT:

WEATHER: Mostly cloudy with a chance of showers.
TEMPERATURES: 68 to 75 (-5)
MIN HUMIDITY: 42 to 48% (+10)
WINDS (EYE LEVEL): RIDGETOPS: West to Southwest 5 to 10 mph with gusts to 18 mph.
SHELTERED VALLEYS: Light upslope/upvalley winds.
CHANCE OF WETTING RAINS: 10%
LAL: 1

WEATHER FORECAST TUESDAY NIGHT:

WEATHER: Mostly cloudy. A chance of showers. Light rain likely after midnight.
MIN TEMPERATURES: 51 to 56
MAX HUMIDITY: 75 to 85%
WINDS (EYE LEVEL): RIDGETOPS: West to Southwest 5 to 10 mph with gusts to 18 mph.
SHELTERED VALLEYS: Light downslope/downvalley wind.
CHANCE OF WETTING RAINS: 20%
LAL: 1

OUTLOOK FOR WEDNESDAY:

WEATHER: Light rain likely. Partial clearing in the afternoon/evening with a chance of showers.
TEMPERATURES: 68 to 74 (+1)
MIN HUMIDITY: 40 to 46% (-3)
WINDS (EYE LEVEL): RIDGETOPS: West to Southwest 5 to 10 mph with gusts to 18 mph.
SHELTERED VALLEYS: Light and variable becoming upslope/upvalley 2 to 5 mph in the afternoon/evening.
CHANCE OF WETTING RAINS: 20%
LAL: 1

EXTENDED FORECAST FOR THURSDAY through FRIDAY:

Showers likely with a chance of thunderstorms Thursday and Friday. Temperatures near normal 65 to 75 with lows in the 50s, and minimum RHs staying at or above 40 percent.

Sunrise Monday: 0355 AKDT Sunset Monday: 2355 AKDT
Monday Observation summary at Stuart Creek RAWS (midnight through 1800):

Max T: 79
Min RH: 36
Max Wind: SW 08G21 mph
Rain Accumulation (0000 – 2000): 0.00 inches

FIRE BEHAVIOR FORECAST

FORECAST NUMBER: # 14	TYPE OF FIRE: Wildfire
FIRE NAME: Stuart Creek #2	OPERATIONAL PERIOD: Day – July 16, 2013
DATE ISSUED: 07/15/13	TIME ISSUED: 2000 hrs
UNIT: BLM-AFS	SIGNED: Tom St. Clair FBAN(T)

WEATHER SUMMARY:

High Temperature: 65 to 72 degrees Minimum RH: 44-48% Winds (Eye-Level): RIDGETOPS: West to Southwest 5 to 10 mph with gusts to 18 mph. SHELTERED VALLEYS: Light upslope/upvalley winds. Gusty outflow winds near heavier showers possible.

See attached Fire Weather Forecast for more details.

Take weather observations, and call in hourly to Communications. Please include location and elevation.

FIRE BEHAVIOR

GENERAL:

A slight cooling and dampening trend has started. This will start to noticeably affect the fine flashy fuels but drying will continue in the deeper duff and heavier fuels.

Divisions B, C, F: Expect little to no fire movement in areas retaining heat. Fire will generally fester in place today where it was yesterday.

Divisions K, L, M, N and P: Fire will be reduced to smoldering and short flame lengths except in areas where heavy fuels in large concentrations retain heat. Any fire movement will be minimal.

Division R: Smoldering in isolated areas.

Division S, A: Fire growth will be minimal via smoldering, creeping, and shorter flame lengths and will require an established heat source to dry fuels ahead of it as long as RH remains above 40%. Areas retaining heat underneath spruce trees may allow for a low amount of torching but spot fire potential is greatly reduced. Any small spot fires from the previous two shifts will likely fester in place undetected today. Areas with significant heat in the duff are likely to smolder in place rather than go out on their own without moisture.

FUELS:

Manchu RAWS Predicted Fire Weather Indices FFMC 90.4, DMC 68.9, DC 369.8, ISI 10.1, BUI 94.1, FWI 30.8

Continuous Black Spruce worst case scenario:

FL Head: Up to 6'

ROS Head: Up to 25 ch/hr

Majority of the fuels around the fire and within Spruce/Hardwood mix worst case scenario:

FL Head: Up to 3'

ROS Head: Up to 5 ch/hr

Spotting distance: .4 miles

Probability of ignition: 20%

AIR OPERATIONS:

Watch for gusty winds near showers.

SAFETY

Drought Code (DC): The potential for significant ground or sub-surface fire activity is relatively minimal at levels less than 300. The tendency for persistent smoldering increases as values of 500 are approached in which case mop-up and extinguishment gradually becomes more difficult as the DC continues to rise.

Division Assignment List	1. Branch I	2. Division/Group M
---------------------------------	-----------------------	-------------------------------

3. Incident Name MID Stuart Creek 2	4. Operational Period 07/16/13 Tuesday DAY Shift 0800 - 2200
--	---

5. Operations Personnel

Operations Chief	STEVE PARR / JOE REYES	Division/Group	KAREN SCHOLL 7/25/ BURWELL (t)
Operations Chief	KIRKPATRICK (t)	Air Attack Supervisor	RUSSELL GRIPP
Branch Director	SZCZEPANIK / FLORES (t)	Safety Officer	JENNIFER BOYD / D, MCKELVEY (t)

6. Resources Assigned this Period

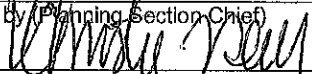
Strike Team/Task Force/ Resource Designator	Leader	Num of Pers.	Trans. Y/N	Drop Off PT./Time	Pick Up PT./Time
CREW T2IA CENTRAL OREGON 7/16	ROD SAMS	20	N	FB SPIKE 0800	FB SPIKE 2200
CREW T2IA MHR # 1 7/20	PAUL SMITH	20	N	FB SPIKE 0800	FB SPIKE 2200
W/T 85 EIELSON AFB		1	N	FB SPIKE 0800	FB SPIKE 2200
W/T CHIPS 1 E-18	ZACK STOCKTON	1	N	FB SPIKE 0800	FB SPIKE 2200
W/T MIDSTATE	BRIAN ARMSTRONG	1	N	FB SPIKE 0800	FB SPIKE 2200
SKIDGINE - SOFT TRACK E- 61	JOSH COVEY	1	N	FB SPIKE 0800	FB SPIKE 2200
SKIDGINE - SOFT TRACK E-297	CALEB COVEY	1	N	FB SPIKE 0800	FB SPIKE 2200
TFLD	EVAN ADSIT 7/26	1	N	FB SPIKE 0800	FB SPIKE 2200
TFLD (t)	MARCUS SWAN 7/22	1	N	FB SPIKE 0800	FB SPIKE 2200
TFLD (t)	SETH REEDY 7/25	1	N	FB SPIKE 0800	FB SPIKE 2200
EMT (IMS-M)	MILLIE CARSON 7/19	1	N	FB SPIKE 0800	FB SPIKE 2200
EMT (IMS-T)	PATRICK TOLAND 7/19	1	N	FB SPIKE 0800	FB SPIKE 2200
SOFR	CARY BROWN 7/18	1	N	FB SPIKE 0800	FB SPIKE 2200
		1	N	FB SPIKE 0800	FB SPIKE 2200

7. Control Operations
Mop up direct dozer and hand line from Branch break at DP 13 on Beaver Creek Rd north to Sensor 2 to keep fire from spreading west. Plumb fire line with pumps and hose. Mop up fire edge to 100 feet. Patrol line and grid division green for spot fires; extinguish and mop up.

8. Special Instructions
ALL LINE ORDERS WILL BE ORDERED THROUGH 'FIREBIRD SPIKE'
When observable ordnance are encountered, leave them intact, **DO NOT TOUCH**, contact DIVS and Range Control.
When observable cultural resources are encountered, leave them intact and document location. Notify READ.
Only aviation resources will be used within impact areas, except on hardened roads coordinated with military Explosive Ordnance Disposal (EOD) range control personnel. 1 mile buffer added to limited entry area.
Note location of damaged electrical infrastructure and notify DIVS. -FT WAINWRIGHT AMBULANCE WILL BE @ DP 12 OR 14-
Review pump safety.

9. Division/Group Communications Summary

Function	Frequency - RX	Frequency - TX	Tone	System	Channel	System	Channel
Command	170.0125N	165.2500N	123.0	NIFC	3		
Tactical	159.3750N	159.3750N		NIFC	11		
Logistics							
Air to Ground	169.1500N	169.1500N		NIFC	12		

Prepared by (Resource Unit Leader) MELODY FOUNTAIN	Approved by (Planning Section Chief) 	Date Prepared 07/15/13	Time Prepared 2000
---	---	---------------------------	-----------------------

Division Assignment List	1. Branch I	2. Division/Group N
---------------------------------	-----------------------	-------------------------------

3. Incident Name MID Stuart Creek 2	4. Operational Period 07/16/13 Tuesday DAY Shift 0800 - 2200
---	--

5. **Operations Personnel**

Operations Chief	STEVE PARR / JOE REYES	Division/Group	JAMES SNOW 7/17
Operations Chief	KIRKPATRICK (t)	Air Attack Supervisor	RUSSELL GRIPP
Branch Director	SZCZEPANIK / FLORES (t)	Safety Officer	JENNIFER BOYD / D. MCKELVEY (t)

6. **Resources Assigned this Period**

Strike Team/Task Force/ Resource Designator	Leader	Num of Pers.	Trans. Y/N	Drop Off PT./Time	Pick Up PT./Time
CREW T2IA MCKENZIE RIVER 7/16	NICHOLAS RYAN	20	N	LION SPIKE 0800	LION SPIKE 2200
CREW T2IA MOF # 2 7/20	WILLIAM COBER	20	N	LION SPIKE 0800	LION SPIKE 2200
DOZ BLACK GOLD E-207 7/20	ROBERT PACKER	1	N	LION SPIKE 0800	LION SPIKE 2200
DOZ HOWARD 34	HOWARD/ BORASH	2	N	LION SPIKE 0800	LION SPIKE 2200
DOZ STONE BOY SUPPORT	SEIBOLD/ FORTUNE	2	N	LION SPIKE 0800	LION SPIKE 2200
HEQB	CHRIS YORK 7/26	1	N	LION SPIKE 0800	LION SPIKE 2200
TFLD	JOEL SATHER 7/22	1	N	LION SPIKE 0800	LION SPIKE 2200
TFLD (t)	ISAAC SOLOMON 7/21	1	N	LION SPIKE 0800	LION SPIKE 2200
EMT (IMS-M)	MILLIE CARSON 7/19	1	N	LION SPIKE 0800	LION SPIKE 2200
EMT (IMS-T)	PATRICK TOLAND 7/19	1	N	LION SPIKE 0800	LION SPIKE 2200
FOBS	TIM EPP 7/20	1	N	LION SPIKE 0800	LION SPIKE 2200
FOBS (t)	COLLINS BONDS 7/22	1	N	LION SPIKE 0800	LION SPIKE 2200
SOFR	DON GARRINGER 7/17	1	N	LION SPIKE 0800	LION SPIKE 2200

7. Control Operations
 Mop up direct dozer and hand line from M/N division break at Sensor 2, north to Horner Creek to keep fire from spreading west. Plumb fire line with pumps and hose. Mop up fire edge to 100 feet. Grid division green for spot fires, extinguish and mop up.

8. Special Instructions
 ALL LINE ORDERS WILL BE ORDERED THROUGH 'FIREBIRD SPIKE'
 When observable ordnance are encountered, leave them intact, **DO NOT TOUCH**, contact DIVS and Range Control.
 When observable cultural resources are encountered, leave them intact and document location. Notify READ.
 Only aviation resources will be used within impact areas, except on hardened roads coordinated with military Explosive Ordnance Disposal (EOD) range control personnel. 1 mile buffer added to limited entry area.
 Review pump safety.

9. **Division/Group Communications Summary**

Function	Frequency - RX	Frequency - TX	Tone	System	Channel	System	Channel
Command	170.0125N	165.2500N	123.0	NIFC	3		
Tactical	159.3750N	159.3750N		NIFC	11		
Logistics							
Air to Ground	169.1500N	169.1500N		NIFC	12		

Prepared by (Resource Unit Leader) MELODY FOUNTAIN	Approved by (Planning Section Chief) 	Date Prepared 07/15/13	Time Prepared 2000
---	---	---------------------------	-----------------------

Division Assignment List	1. Branch I	2. Division/Group P
---------------------------------	-----------------------	-------------------------------

3. Incident Name MID Stuart Creek 2	4. Operational Period 07/16/13 Tuesday DAY Shift 0800 - 2200
---	--

5. Operations Personnel

Operations Chief	STEVE PARR / JOE REYES	Division/Group	DIRK GILES 7/29 / MATT ROBINETT (t)7/25
Operations Chief	KIRKPATRICK (t)	Air Attack Supervisor	RUSSELL GRIPP
Branch Director	SZCZEPANIK / FLORES (t)	Safety Officer	JENNIFER BOYD / D. MCKELVEY (t)

6. Resources Assigned this Period

Strike Team/Task Force/ Resource Designator	Leader	Num of Pers.	Trans. Y/N	Drop Off PT./Time	Pick Up PT./Time
CREW T1 MENDOCINO 7/17	NICK BUNCH	20	N	PAPA 2 SPIKE 0800	PAPA SPIKE 2200
CREW T1 CHENA IHC 7/23	CHRIS MARABETTA	21	N	PAPA 2 SPIKE 0800	PAPA SPIKE 2200
CREW T2IA MDS # 1 7/20	BRIAN STUPAK	20	N	PAPA 2 SPIKE 0800	PAPA SPIKE 2200
CREW T2IA DES # 1 7/20	ERICH BURKENTINE	20	N	PAPA 2 SPIKE 0800	PAPA SPIKE 2200
CREW T2 NORTH STAR 7/20	MACKER BABB	19	N	PAPA 2 SPIKE 0800	PAPA SPIKE 2200
STLC	DALE WOITAS 7/25	1	N	PAPA 2 SPIKE 0800	PAPA SPIKE 2200
STLC	CHRIS MOORE 7/25	1	N	PAPA 2 SPIKE 0800	PAPA SPIKE 2200
TFLD	KAY KUDO 7/18	1	N	PAPA 2 SPIKE 0800	PAPA SPIKE 2200
SOFR	JAYSON SMITH 7/18	1	N	PAPA 2 SPIKE 0800	PAPA SPIKE 2200
IMSM	PHIL GROSSARTH 7/17	1	N	PAPA 2 SPIKE 0800	PAPA SPIKE 2200
EMPF	TERRY STEVENSON 7/18	1	N	PAPA 2 SPIKE 0800	PAPA SPIKE 2200

7. Control Operations
Mop up direct hand line south from P/R division break south toward Horner Creek. Lay hose supported with pumps and mop up all heat up to 100 feet of completed line. Grid division for spot fires, extinguish and mop up.

8. Special Instructions
ALL LINE ORDERS WILL BE ORDERED THROUGH 'FIREBIRD SPIKE'
When observable ordnance are encountered, leave them intact, DO NOT TOUCH, contact DIVS and Range Control.
When observable cultural resources are encountered, leave them intact and document location. Notify READ.
Only aviation resources will be used within impact areas, except on hardened roads coordinated with military Explosive Ordnance Disposal (EOD) range control personnel. 1 mile buffer added to limited entry area. Review pump safety.

9. Division/Group Communications Summary

Function	Frequency - RX	Frequency - TX	Tone	System	Channel	System	Channel
Command	170.0125N	165.2500N	123.0	NIFC	3		
Tactical	166.7750N	166.7750N		NIFC	10		
Logistics							
Air to Ground	169.1500N	169.1500N		NIFC	12		

Prepared by (Resource Unit Leader) MELODY FOUNTAIN	Approved by (Planning Section Chief) <i>Christie Bell</i>	Date Prepared 07/15/13	Time Prepared 2000
--	--	----------------------------------	------------------------------

Division Assignment List	1. Branch I	2. Division/Group R
---------------------------------	-----------------------	-------------------------------

3. Incident Name MID Stuart Creek 2	4. Operational Period 07/16/13 Tuesday DAY Shift 0800 - 2200
---	--

5. **Operations Personnel**

Operations Chief	STEVE PARR / JOE REYES	Division/Group	ROBERT YEAGER / J. CRAMER (t) 7/26
Operations Chief	KIRKPATRICK (t)	Air Attack Supervisor	RUSSELL GRIPP
Branch Director	SZCZEPANIK / FLORES (t)	Safety Officer	JENNIFER BOYD / D. MCKELVEY (t)

6. **Resources Assigned this Period**

Strike Team/Task Force/ Resource Designator	Leader	Num of Pers.	Trans. Y/N	Drop Off PT./Time	Pick Up PT./Time
WHISKEYTOWN WFM 7/21	ERIC NEISWANGER	8	N	LION SPIKE 0800	LION SPIKE 2200
CREW T2IA MOF # 1 7/20	SEAN FLANAGAN	17	N	LION SPIKE 0800	LION SPIKE 2200
STUART TASK FORCE 1 7/18	MITCH LINEBARGER	9	N	LION SPIKE 0800	LION SPIKE 2200
JUMPER BOAT E-38	YEAGER /M. CORLEY	1	N	LION SPIKE 0800	LION SPIKE 2200
ZODIAK 6	BRIAN KIRKMAN 7/20	1	N	LION SPIKE 0800	LION SPIKE 2200
ZODIAK 7	DIBERT/ OBRIAN	1	N	LION SPIKE 0800	LION SPIKE 2200
SOFR	JOE PASTORE 7/17	1	N	LION SPIKE 0800	LION SPIKE 2200


7. Control Operations
Follow fire edge south of Chena River from Cabin #1 east toward South Fork Chena River. Build fire line, cut trees and lay hose where fire did not meet the Chena River. Secure line and mop up. Provide boat transportation to fire resources to cross Chena River. Establish and implement river crossing safety protocol. Ensure clean water practices are in place to protect river water quality and natural resources.

8. Special Instructions
ALL LINE ORDERS WILL BE ORDERED THROUGH 'FIREBIRD SPIKE'

When observable ordnance are encountered, leave them intact, DO NOT TOUCH, contact DIVS and Range Control.
When observable cultural resources are encountered, leave them intact and document location. Notify READ.
Only aviation resources will be used within impact areas, except on hardened roads coordinated with military Explosive Ordnance Disposal (EOD) range control personnel. 1 mile buffer added to limited entry area. Review pump safety.

9. **Division/Group Communications Summary**

Function	Frequency - RX	Frequency - TX	Tone	System	Channel	System	Channel
Command	170.0125N	165.2500N	123.0	NIFC	3		
Tactical	159.3750N	159.3750N		NIFC	11		
Logistics							
Air to Ground	169.1500N	169.1500N		NIFC	12		

Prepared by (Resource Unit Leader) MELODY FOUNTAIN	Approved by (Planning Section Chief) 	Date Prepared 07/15/13	Time Prepared 2000
--	---	----------------------------------	------------------------------

Division Assignment List	1. Branch I	2. Division/Group A
---------------------------------	-----------------------	-------------------------------

3. Incident Name MID Stuart Creek 2	4. Operational Period 07/16/13 Tuesday DAY Shift 0800 - 2200
---	--

5. Operations Personnel

Operations Chief	STEVE PARR / JOE REYES	Division/Group	BILL STEERS / P. OoSAHWE (t)
Operations Chief	KIRKPATRICK (t)	Air Attack Supervisor	RUSSELL GRIPP
Branch Director	SZCZEPANIK / FLORES (t)	Safety Officer	JENNIFER BOYD / D. MCKELVEY (t)

6. Resources Assigned This Period

Strike Team/Task Force/ Resource Designator	Leader	Num of Pers.	Trans. Y/N	Drop Off PT./Time	Pick Up PT./Time
CREW T1 REDDING IHC 7/17	DAN MALLIA	20	N	ALPHA SPIKE 0800	ALPHA SPIKE 2200
CREW T1 MIDNIGHT SUN IHC 7/18	JACOB B LIVINGSTON	19	N	ALPHA SPIKE 0800	ALPHA SPIKE 2200
CREW T2IA UMPQUA 6 7/16	RICHARD F TINGLE	20	N	ALPHA SPIKE 0800	ALPHA SPIKE 2200
CREW T2IA PAS #1 7/20	JOHN HECKER	20	N	ALPHA SPIKE 0800	ALPHA SPIKE 2200
EMTF	CARMELLA BAUMAN 7/20	1	N	ALPHA SPIKE 0800	ALPHA SPIKE 2200
EMTF	DAVID MOLTER 7/20	1	N	ALPHA SPIKE 0800	ALPHA SPIKE 2200

7. Control Operations
Scout spot fires across South Fork Chena River on each side of Marten Creek. Contain spots with aircraft drops. Construct hand line and cold trail fire edge. Extinguish and mop up spot fires. Grid green for additional spot fires. Monitor fire, inform OPSC of any new threat to holding on South Fork Chena River.

8. Special Instructions
ALL LINE ORDERS WILL BE ORDERED THROUGH 'FIREBIRD SPIKE'
When observable ordnance are encountered, leave them intact, **DO NOT TOUCH**, contact DIVS and Range Control.
When observable cultural resources are encountered, leave them intact and document location. Notify READ.
Only aviation resources will be used within impact areas, except on hardened roads coordinated with military Explosive Ordnance Disposal (EOD) range control personnel. 1 mile buffer added to limited entry area.

9. Division/Group Communications Summary

Function	Frequency - RX	Frequency - TX	Tone	System	Channel	System	Channel
Command	170.0125N	165.2500N	123.0	NIFC	3		
Tactical	159.3750N	159.3750N		NIFC	11		
Logistics							
Air to Ground	169.1500N	169.1500N		NIFC	12		

Prepared by (Resource Unit Leader) MELODY FOUNTAIN	Approved By (Planning Section Chief) <i>Christopher Rain</i>	Date Prepared 07/15/13	Time Prepared 2000
--	---	----------------------------------	------------------------------

Division Assignment List	1. Branch I	2. Division/Group S
---------------------------------	-----------------------	-------------------------------

3. Incident Name MID Stuart Creek 2	4. Operational Period 07/16/13 Tuesday DAY Shift 0800 - 2200
--	---

5. Operations Personnel

Operations Chief	STEVE PARR / JOE REYES	Division/Group	
Operations Chief	KIRKPATRICK (t)	Air Attack Supervisor	RUSSELL GRIPP
Branch Director	SZCZEPANIK / FLORES (t)	Safety Officer	JENNIFER BOYD / D. MCKELVEY (t)

6. Resources Assigned this Period

Strike Team/Task Force/ Resource Designator	Leader	Num of Pers.	Trans. Y/N	Drop Off PT./Time	Pick Up PT./Time
UNSTAFFED					

7. Control Operations
 Patrol by air. Report fire edge distance from South Fork Chena River to OPSC. Inform OPSC of any fire on east side of South Fork Chena River.


8. Special Instructions
 ALL LINE ORDERS WILL BE ORDERED THROUGH 'FIREBIRD SPIKE'

When observable ordnance are encountered, leave them intact, DO NOT TOUCH, contact DIVS and Range Control.
 When observable cultural resources are encountered, leave them intact and document location. Notify READ.
 Only aviation resources will be used within impact areas, except on hardened roads coordinated with military Explosive Ordnance Disposal (EOD) range control personnel. 1 mile buffer added to limited entry area. Review pump safety.

9. Division/Group Communications Summary

Function	Frequency - RX	Frequency - TX	Tone	System	Channel	System	Channel
Command	170.0125N	165.2500N	123.0	NIFC	3		
Tactical	159.3750N	159.3750N		NIFC	11		
Logistics							
Air to Ground	169.1500N	169.1500N		NIFC	12		

Prepared by (Resource Unit Leader) MELODY FOUNTAIN	Approved by (Planning Section Chief) <i>Christine</i>	Date Prepared 07/15/13	Time Prepared 2000
---	--	---------------------------	-----------------------

Division Assignment List		1. Branch III		2. Division/Group B/C			
3. Incident Name MID Stuart Creek 2		4. Operational Period 07/16/13 Tuesday DAY Shift 0800 - 2200					
5. Operations Personnel							
Operations Chief	STEVE PARR / JOE REYES	Division/Group	P. KELLY 7/17 / J. HOLMES (t) 7/16				
Operations Chief	KIRKPATRICK (t)	Air Attack Supervisor	RUSSELL GRIPP				
Branch Director	RON GARCIA	Safety Officer	JENNIFER BOYD / D. MCKELVEY (t)				
6. Resources Assigned This Period							
Strike Team/Task Force/ Resource Designator	Leader	Num of Pers.	Trans. Y/N	Drop Off PT./Time	Pick Up PT./Time		
ENG BR 941	SCOTT THOMPSON	2	N	FB SPIKE 0800	FB SPIKE 2200		
ENG BR 940	MARC HARASTI	2	N	FB SPIKE 0800	FB SPIKE 2200		
ENG C-31 VALDEZ E-55	DAVE REESE	2	N	FB SPIKE 0800	FB SPIKE 2200		
ENG BR 942 E-260	GORDON HILL	2	N	FB SPIKE 0800	FB SPIKE 2200		
ENG C-61 E-240 7/21	JIM MILLER	4	N	FB SPIKE 0800	FB SPIKE 2200		
W/T CHIPS # 2 E-19	CHIP STOCKTON	1	N	FB SPIKE 0800	FB SPIKE 2200		
TFLD	ASHLEIGH BURWICK 7/18	1	N	FB SPIKE 0800	FB SPIKE 2200		
SOFR	GAYLE SITTER 7/17	1	N	FB SPIKE 0800	FB SPIKE 2200		
7. Control Operations Monitor fire's activity in the Restricted Area to provide fire status to Operations. Continue to employ point protection tactics to values on Camera #1 and Camera #2 roads, including power lines. Keep fire north of Brigadier Rd to halt fire progress to the south. Patrol for spot fires. Do not work off road surface in Restricted Area.							
8. Special Instructions ALL LINE ORDERS WILL BE ORDERED THROUGH 'FIREBIRD SPIKE' When observable ordnance are encountered, leave them intact, DO NOT TOUCH , contact DIVS and Range Control. When observable cultural resources are encountered, leave them intact and document location. Notify READ. Only aviation resources will be used within impact areas, except on hardened roads coordinated with military Explosive Ordnance Disposal (EOD) range control personnel. 1 mile buffer added to limited entry area. Review pump safety.							
9. Division/Group Communications Summary							
Function	Frequency - RX	Frequency - TX	Tone	System	Channel	System	Channel
Command	170.1000N	162.1625N		NIFC	2		
Tactical	168.2500N	168.2500N		NIFC	7		
Logistics							
Air to Ground	169.1500N	169.1500N		NIFC	12		
Prepared by (Resource Unit Leader)	Approved by (Planning Section Chief)		Date Prepared		Time Prepared		
MELODY FOUNTAIN			07/15/13		2000		

Division Assignment List	1. Branch III	2. Division/Group F
---------------------------------	-------------------------	-------------------------------

3. Incident Name MID Stuart Creek 2	4. Operational Period 07/16/13 Tuesday DAY Shift 0800 - 2200
---	--

5. Operations Personnel

Operations Chief	STEVE PARR / JOE REYES	Division/Group	P. LEUSCH 7/17
Operations Chief	KIRKPATRICK (t)	Air Attack Supervisor	RUSSELL GRIPP
Branch Director	RON GARCIA	Safety Officer	JENNIFER BOYD / D. MCKELVEY (t)

6. Resources Assigned this Period

Strike Team/Task Force/ Resource Designator	Leader	Num of Pers.	Trans. Y/N	Drop Off PT./Time	Pick Up PT./Time
CREW T2 UPPER KALSKAG 7/18	JEFF KERR	16	N	FB SPIKE 0800	FB SPIKE 2200
CREW T2 ST. MARY'S 7/18	LARRY OLIN	16	N	FB SPIKE 0800	FB SPIKE 2200
ENG 20 FORT GREELEY	CASEY LINTON	3	N	FB SPIKE 0800	FB SPIKE 2200
WT GOLDSTREAM T2 7/11	DAVE HYLAND	1	N	FB SPIKE 0800	FB SPIKE 2200
WT BLACK GOLD T2 E-225 7/23	LONNIE COPELAND	1	N	FB SPIKE 0800	FB SPIKE 2200
EXCAV WV BUILDERS E-309 7/24	ANDER ROCKSTAD	1	N	FB SPIKE 0800	FB SPIKE 2200
EXCAV FAIRBANKS E-322 W/TRANS	LLOYD COOLEY	1	N	FB SPIKE 0800	FB SPIKE 2200
SKIDG FAIRBANKS CONST E-62 7/16	RICHARD BIENVENUE	1	N	FB SPIKE 0800	FB SPIKE 2200
SKIDG FAIRBANKS CONST E-63 7/15	RUSSEL CAMP	1	N	FB SPIKE 0800	FB SPIKE 2200
HEQB	RANDY FOLAND 7/26	1	N	FB SPIKE 0800	FB SPIKE 2200
HEQB(t)	DAVID BLOEMKER 7/26	1	N	FB SPIKE 0800	FB SPIKE 2200
TFLD	STEVEN KEMERY 7/18	1	N	FB SPIKE 0800	FB SPIKE 2200
EMT (IMS-M)	DOUGLAS GREGG 7/17	1	N	FB SPIKE 0800	FB SPIKE 2200
EMT (IMS-T)	DAVID POXLEITNER	1	N	FB SPIKE 0800	FB SPIKE 2200
SOFR	TOM DAER 7/16	1	N	FB SPIKE 0800	FB SPIKE 2200

7. Control Operations
 Hold fire north of Quarry Rd from C/F division break to F/L division break at junction of Quarry/Manchu Rd. Mop up the spot fires on south side of Quarry Rd. Patrol for spots across Quarry Rd to prevent fire spread to the south. Mop up hand line off ISBC to the north.

8. Special Instructions
 ALL LINE ORDERS WILL BE ORDERED THROUGH 'FIREBIRD SPIKE'
 When observable ordnance are encountered, leave them intact, **DO NOT TOUCH**, contact DIVS and Range Control.
 When observable cultural resources are encountered, leave them intact and document location. Notify READ.
 Only aviation resources will be used within impact areas, except on hardened roads coordinated with military Explosive Ordnance Disposal (EOD) range control personnel. 1 mile buffer added to limited entry area.
 Note location of damaged electrical infrastructure and notify DIVS.
 Review pump safety.

9. Division/Group Communications Summary

Function	Frequency - RX	Frequency - TX	Tone	System	Channel	System	Channel
Command	168.1000N	170.4500N	123.0	NIFC	1		
Tactical	168.0500N	168.0500N		NIFC	4		
Logistics							
Air to Ground	169.1500N	169.1500N		NIFC	12		

Prepared by (Resource Unit Leader) MELODY FOUNTAIN	Approved by (Planning Section Chief) 	Date Prepared 07/15/13	Time Prepared 2000
--	--	----------------------------------	------------------------------

Division Assignment List	1. Branch	III	2. Division/Group	K/L

3. Incident Name MID Stuart Creek 2	4. Operational Period 07/16/13 Tuesday DAY Shift 0800 - 2200
--	---

5. Operations Personnel					
-------------------------	--	--	--	--	--

Operations Chief	STEVE PARR / JOE REYES	Division/Group	RICK MARINELLI 7/17 / D. DISANTO (t)		
Operations Chief	KIRKPATRICK (t)	Air Attack Supervisor	RUSSELL GRIPP		
Branch Director	RON GARCIA	Safety Officer	JENNIFER BOYD / D. MCKELVEY (t)		

6. Resources Assigned this Period					
-----------------------------------	--	--	--	--	--

Strike Team/Task Force/ Resource Designator	Leader	Num of Pers.	Trans. Y/N	Drop Off PT./Time	Pick Up PT./Time
CREW T2IA PAS #2 7/20	DAVID E FELIX	20	N	FB SPIKE 0800	FB SPIKE 0800
CREW T2IA GMF #1 7/20	HAROLD SMITH	20	N	FB SPIKE 0800	FB SPIKE 0800
CREW T2IA SANTIAM RIVER 7/16	JONATHAN BLACKBURN	19	N	FB SPIKE 0800	FB SPIKE 0800
TFLD	RYAN CUMBOW 7/17	1	N	FB SPIKE 0800	FB SPIKE 0800
SOFR	KIETH CRUMPTON 7/17	1	N	FB SPIKE 0800	FB SPIKE 0800
EMT (IMS-M)	DOUGLAS GREGG 7/17	1	N	FB SPIKE 0800	FB SPIKE 0800
EMT (IMS-T)	DAVID POXLEITNER 7/17	1	N	FB SPIKE 0800	FB SPIKE 0800
SOFR	TOM PLYMALE 7/18	1	N	FB SPIKE 0800	FB SPIKE 0800

7. Control Operations
 Hold fire east of dozer and hand line from L/F division break through Moose Creek to Branch I/III break at DP 13 on Beaver Creek Rd. Mop up and patrol direct line to prevent fire from progressing west toward Manchu Range.

8. Special Instructions
 ALL LINE ORDERS WILL BE ORDERED THROUGH 'FIREBIRD SPIKE'
 When observable ordnance are encountered, leave them intact, **DO NOT TOUCH**, contact DIVS and Range Control.
 When observable cultural resources are encountered, leave them intact and document location. Notify READ.
 Only aviation resources will be used within impact areas, except on hardened roads coordinated with military Explosive Ordnance Disposal (EOD) range control personnel. 1 mile buffer added to limited entry area.
 Review pump safety.

9. Division/Group Communications Summary							
--	--	--	--	--	--	--	--

Function	Frequency - RX	Frequency - TX	Tone	System	Channel	System	Channel
Command	168.1000N	170.4500N	123.0	NIFC	1		
Tactical	166.7250N	166.7250N		NIFC	6		
Logistics							
Air to Ground	169.1500N	169.1500N		NIFC	12		

Prepared by (Resource Unit Leader) MELODY FOUNTAIN	Approved by (Planning Section Chief) 	Date Prepared 07/15/13	Time Prepared 2000
---	---	---------------------------	-----------------------

Division Assignment List	1. Branch	2. Division/Group Firebird Spike Staging
---------------------------------	-----------	--

3. Incident Name MID Stuart Creek 2	4. Operational Period 07/16/13 Tuesday DAY Shift 0800 - 2200
--	---

5. Operations Personnel			
-------------------------	--	--	--

Operations Chief	STEVE PARR / JOE REYES	Division/Group	
Operations Chief	KIRKPATRICK (t)	Air Attack Supervisor	RUSSELL GRIPP
Branch Director		Safety Officer	JENNIFER BOYD / D. MCKELVEY (t)

6. Resources Assigned this Period						
-----------------------------------	--	--	--	--	--	--

Strike Team/Task Force/ Resource Designator	Leader	7/19	Num of Pers.	Trans. Y/N	Drop Off PT./Time	Pick Up PT./Time
STAM	KELLY HELGET	7/19	1	N	FB SPIKE 0800	FB SPIKE 2200
TRANSPORT HUBBARD E-239				N	FB SPIKE 0800	FB SPIKE 2200
DOZ 30 KLP EQUIPMENT E-267	GARRY PFALMER		1	N	FB SPIKE 0800	FB SPIKE 2200
DOZ REMOTE # 1 E-205	TIM KNIGHT		1	N	FB SPIKE 0800	FB SPIKE 2200
EMTP	TABITHA HUGHES		1	N	FB SPIKE 0800	FB SPIKE 2200
EMT	TERRI BERRIE	7/20	1	N	FB SPIKE 0800	FB SPIKE 2200
RANGE CONTROL EQUIPMENT	GREG SWALLOWS				FB SPIKE 0800	FB SPIKE 2200
DOZERS RC-2,RC-3,RC-4,RC-5					FB SPIKE 0800	FB SPIKE 2200
FECON RC-8					FB SPIKE 0800	FB SPIKE 2200
FECON RC-6					FB SPIKE 0800	FB SPIKE 2200
SUSV RC-12					FB SPIKE 0800	FB SPIKE 2200
HUMMV RC-13,RC-14,RC-15					FB SPIKE 0800	FB SPIKE 2200

7. Control Operations
 Notify operations or branches as resources become available. Resources to remain available to STAM for assignment to line when ordered. Demobing heavy equipment will be inspected at Staging.

8. Special Instructions
ALL LINE ORDERS WILL BE ORDERED THROUGH 'FIREBIRD SPIKE'

When observable ordnance are encountered, leave them intact, DO NOT TOUCH, contact DIVS and Range Control.
 When observable cultural resources are encountered, leave them intact and document location. Notify READ.
 Only aviation resources will be used within impact areas, except on hardened roads coordinated with military Explosive Ordnance Disposal (EOD) range control personnel. 1 mile buffer added to limited entry area. Review pump safety.

9. Division/Group Communications Summary							
--	--	--	--	--	--	--	--

Function	Frequency - RX	Frequency - TX	Tone	System	Channel	System	Channel
Command	168.1000N	170.4500N	123.0	NIFC	1		
Tactical							
Logistics							
Air to Ground	169.1500N	169.1500N		NIFC	12		

Prepared by (Resource Unit Leader) MELODY FOUNTAIN	Approved by (Planning Section Chief) <i>[Signature]</i>	Date Prepared 07/15/13	Time Prepared 2000
---	--	---------------------------	-----------------------

AIR OPERATIONS SUMMARY

PREPARED BY: Jason Nava, AOB
DATE/TIME PREPARED: 7/15/2013 2000 hrs.
2. OPERATIONAL PERIOD DATE: 7/16/2013
START TIME: 1000
END TIME: 2400
SUNRISE: 0413
SUNSET: 1136

1. INCIDENT NAME: Stuart Creek # 2
3. REMARKS (Safety Notes, Hazards, Air Operations, Special Equipment, etc.): 150' Tower erected at Bravo 2
FIXED WING BE AWARE OF HELIBASE LOCATION
12 HOUR DUTY DAY RESTRICTIONS FOR TANKERS STARTING
 LADD tower control is operational at this time-use caution with in/out traffic
 Assume roads have wires
 Range Control Freq 125.300, Military Aircraft only in the Impact Zone, Use caution when smoke is heavy and visibility is limited, Medivac Hospital freq 155.160

4. Medivac C-GIRZ Hoist Available request
5. TFR:
 TFR 3/8848 in place. Polygon shape. At and below 5000 feet MSL.

6. PERSONNEL

Phone	AM	FM
(949) 812-8702	124.2500	
(949) 616-4226	132.0250	
	123.1500	UYT Blue: 166.875 DECK: 163.100
		Primary 169.1500 Secondary 166.6750

7. FREQUENCIES

AIR/AIR FW:	AIR/AIR RW:	AIR/GROUND:
124.2500	123.1500	
132.0250		

8. FIXED-WING #Available/Type/Make-Model/FAA N# & Bases

Airtankers: T-152, T-155, T-142
 Scoopers: 264,267,885,891,262
 Available at LADD, order direct through UYT Dispatch

ATGS: Russ Grip
AFS Helibase: Tom Schmidt

HEB 1: Jesse Best

Deck:

UYT

ATGS Aircraft:
 Commander N848CE,
 Commander 1010F,

9. HELICOPTERS (Use Additional Sheets As Necessary)

FAA N#	T Y	MAKE	BASE	AVAIL	START	REMARKS	FAA N#	T Y	MAKE/MODEL	BASE	AVAIL	START	REMARKS
214TH	1	Bell 214	Firebird	1000	1100	CWN	361EH	2	Bell 212	FIRE BIRD	1000	1030	On loan
	1	Chinook, U.S. Army	LADD	1000	1100	Fly reservation only	516LE	3	Bell 206L3 907-750-6620	LADD	1000	1030	On loan
	1	Blackhawk, U.S. Army	LADD	1000	1100	Fly reservation only	399EH	2	Bell 212	FIRE BIRD	1000	1030	Local ship
16920	2	Bell 212	Firebird	1100	1130	On loan	*911CV	3	B-3 A-Star	LADD	1000	1030	Local Ship
*CGIRZ	2	Bell 212	Firebird	1000	1030	With 8 person crew	*97HJ	2	Bell 205	FIRE BIRD	0900	0930	RAP

SAFETY MESSAGE

Stuart Creek 2

July 16, 2013

Unexploded Ordinance (UXO) Still a danger: Page 25 IRPG

- Be especially mindful as mop up intensifies in the western divisions
- Report any suspected ordinance to your supervisor immediately.
- Do not transmit radio near suspected UXO's
- Never touch, move, disturb.
- Isolate and flag the area and deny entry.
- Clearly flag off area

Wildlife:

- More and more sightings of moose on Johnson Road
- Spike Camps (Div P and Div A) are especially vulnerable and exposed to bears.
- Do not threaten a bear and force it to fight back.
- Allow the bear a way out with dignity.
- Pretend you are not afraid. Yeh Right...
- **Be aware of wind direction. If the wind is in your face the bear may not smell you.**

Hazard Trees:

- Native trees especially White Spruce have shallow roots systems and are weakened after ground fire.
- Follow Hazard Tree Safety Guidelines
- Limit number of personnel around snags and their exposure time; fallers must be qualified for trees being fallen, clear the area before falling, YELL OUT!
- Be especially alert around snags AND green trees during wind events.

Injuries:

- Minor injuries are on the rise; sprained ankles, blisters, burns are showing up.
- Check with your crew. Catch foot problems before they get infected.
- Spikes, plan ahead for your medical needs. Turnaround time from order to sling delivery can be two days.

Prepared by: Jennifer Boyd SOF1 /Doug McKelvey SOF1(T)

Date: 7/15/2013

INCIDENT RADIO COMMUNICATIONS PLAN			Incident Name STUART CREEK 2 AK-MID-000280			Date/Time Prepared 07/15/13		Operational Period Date/Time DAY & NIGHT SHIFT 07/16/13	
Only frequencies listed on this 205 are authorized for use on this incident. Hand programmed accept all responsibility for the use of unauthorized frequencies.									
Ch #	Function	Channel Name	Assignment	RX Freq N or W	RX Tone	TX Freq N or W	TX Tone	Mode	Remarks
1	COMMAND	CMD 1	BRANCH III	168.1000N	123.0	170.4500N	123.0	A	POLE HILL
2	COMMAND	CMD 2	BRANCH III	170.1000N		162.1625		A	LINKED TO BLM-UYT-FAIRBANKS
3	COMMAND	CMD 3	BRANCH I	170.0125N	123.0	165.2500N	123.0	A	
4	TACTICAL	TAC 1	DIVISION F	168.0500N		168.0500N		A	
5	TACTICAL	TAC 2	UNASSIGNED	168.2000N		168.2000N		A	
6	TACTICAL	TAC 3	DIVISION K / L	166.7250N		166.7250N		A	
7	TACTICAL	TAC 4	DIVISION B / C	168.2500N		168.2500N		A	
8	COMMAND	CMD 4	ICP	170.3625N	123.0	163.3875N	123.0	A	STUART CREEK ICP
9									
10	TACTICAL	TAC 5	DIVISION P	166.7750N		166.7750N		A	STATE TACTICAL 2
11	TACTICAL	TAC 6	DIVISION M, N, R, S, A and STRUCTURE GROUP	159.3750N		159.3750N		A	STATE TACTICAL 1
12	AIR TO GROUND	A/G 1	A/G TACTICAL & LOGISTICAL	169.1500N		169.1500N		A	
13	AIR TO GROUND	A/G 2	A/G ROTOR	166.6750N		166.6750N		A	
14	URGENT AIR CONTACT	AIR GUARD	ALL DIVISIONS	168.6250N		168.6250N	110.9	A	USE ONLY FOR URGENT AIRCRAFT CONTACT, USE TONE 1
15									
16	URGENT AIR CONTACT	AIR GUARD	ALL DIVISIONS	168.6250N		168.6250N	110.9	A	USE ONLY FOR URGENT AIRCRAFT CONTACT, USE TONE 1

Prepared by

Kody Kerwin

Kody Kerwin, COML CLIMT #1

S 205 - 2007H

MODE A - ANOLOG, D - DIGITAL

Incident Location
North Pole, AK LAT: N 64 45.0815' LONG: W 147 20.8597'

MEDICAL PLAN 206 ICS	1. INCIDENT NAME Stuart Creek 2	2. DATE PREPARED July 15, 2013	3. TIME PREPARED 2000	4. OPERATIONAL PERIOD July 16, 2013 0800-2200
--------------------------------	------------------------------------	-----------------------------------	--------------------------	---

5. INCIDENT MEDICAL AID STATIONS

MEDICAL AID STATIONS	LOCATION	PARAMEDICS	
		YES	NO
Firebird Camp	Firebird Assault Strip	X	
Line EMT's as assigned	Assigned Divisions	X	X
North Pole Base	North Pole Elementary School		X

6. TRANSPORTATION

A. AMBULANCE SERVICES

NAME	LOCATION	PHONE	PARAMEDICS	
			YES	NO
Eielson AFB	AFB	911 or (907)356-5551	X	
Steese FD Ambulance (Pleasant Valley Area)	Pleasant Valley, AK	911 or (907)450-6507	X	

B. INCIDENT AMBULANCES

NAME	LOCATION	PARAMEDICS	
		YES	NO
Ft Wainwright FD Ambulance (ground)	Branch III(Day) Firebird Spike(Night) (907)529-9905	X	

C. MEDIVAC SERVICES

NAME	LOCATION	PHONE	Hoist	ALS	BLS
Evergreen Medivac (Type 2 Helicopter)	Ft Greely, Delta Junction, AK	(907)353-9170 (907)356-5551	X	X	
Guardian Flight (Fixed wing)	Fairbanks	(907)356-5551		X	

7. HOSPITALS

NAME	ADDRESS	TRAVEL TIME		PHONE	HELIPAD		BURN CTR	
		AIR	GRND		YES	NO	YES	NO
Fairbanks Memorial 64*49.90' x 147*44.50' Contact Freq: 155.160	1650 Cowles Street, Fairbanks, AK 99701	30 min	90 min	(907)458-5556 (907)353-9170	X			X
Anchorage-Providence Hosp 61*11.62' x 149*49.42'	3200 Providence Dr Anchorage, AK 99504	2 hrs	6 hrs	(907)212-3111	X			X
Harborview Burn Center 47* 36.190 x 122*19.500	325 9th Ave Seattle, WA 98104	4hrs		(206) 284-2876	X		X	

8. MEDICAL EMERGENCY PROCEDURES

LINE MEDICAL EMERGENCY:

Crew Supervisor to contact Division Supervisor/Operations with patient complaint/condition and location. Division Supervisor/Operations contacts communications:

- Division Supervisor/Operations to use "injury or incident communication protocol" on next page
- Division Supervisor/Operations will run medical emergency on command channel
- Communications contacts MEDL via radio or cell phone and clears command channel for emergency traffic
- Medical Unit Leader will:
 1. Have communications dispatch ground/air transport resources
 2. Develop primary and contingency transport plan
 3. Notify Safety, Logistics, operations and Air ops

SPIKE CAMP MEDICAL EMERGENCY DAY:


Notify Communications of camp emergency
Communications contacts Medical Unit with patient complaint/condition and location.

- Medical Unit contacts:
 - * Safety, Logistics and operations
- Medical Unit Leader will:
 1. Have communications dispatch ground/air transport resources
 2. Develop primary and contingency transport plan

SPIKE CAMP MEDICAL EMERGENCY NIGHT:

Notify Facilities and/or Medical manager at spike camp.
Facilities and/or Medical manager will contact Communications.

- Communications contacts MEDL by Cell phone
- Medical Unit Leader contacts:
 - * Safety, Logistics and operations
- Medical Unit Leader will:
 1. Dispatch ground/air transport resources
 2. Develop primary and contingency transport plan

206 ICS	9. PREPARED BY: (Medical Unit Leader) Matthew Lipson MEDL	10. REVIEWED BY: (Safety Officer) Jennifer Boyd SO 1
		

Injury or Incident Communications Protocol

DECLARE: Medical Emergency or Non-emergency Medical transport

Best transport method: Ambulance Helicopter Vehicle

Location _____

Situation _____

Any special equipment required _____

Number of injured _____ Type of injuries _____

Closest pick up point (DP, Helispot) _____

LOC _____ Resp. _____ Pulse _____ BP _____ Weight _____

Injury _____

Medical History/Allergies _____

Air Transportation Triage

	Ground or Air Ambulance to Hosp.	Transport to Med Unit
Mechanism	Hit by a falling tree or large branch Fall of 10' or more Insect bite with shortness of breath Signs of heat stroke (hot, dry, disoriented) Burn Injury greater than 1% body area	Minor dehydration Cut or laceration with bleeding controlled Minor bites and Stings Minor burns
Area Injured	Significant Blunt or Penetrating Trauma to Head, Neck, Chest, Abdomen or pelvis Any Arm or Leg fracture above the Joint	Minor blunt trauma Minor penetrating trauma Extremity sprains and strains Simple fracture below elbow or knee
Symptoms	Disoriented Chest Pain or Shortness of Breath Weak or absent radial pulse Pale, cold and sweating	Alert and oriented No shortness of breath Good pulses

Medivac Sites

H-1	64 46.275 N	146 53.233 W	H-5	64 38.415 N	146 40.352 W
H-2	64 40.768 N	146 48.229 W	H-6	64 42.647 N	146 54.695 W
H-3	64 52.552 N	146 46.660 W	H-7	64 42.180 N	146 52.736 W
H-4	64 47.591 N	146 55.300 W	H-8	64 50.831 N	146 50.074 W

If air or ground ambulance is DELAYED:

Package and transport patient to rendezvous with Ambulance. Re-route EMS helicopter to rendezvous point as appropriate.

If Declaring an "Incident within the Incident"

The closest DIVS will respond to manage the incident. They are responsible for giving an accurate size up, ensuring scene safety, setting priorities and initiating an appropriate response.

The closest Safety Officer and Line EMS will respond to the scene to assist the Branch Director or DIVS. Secure site and begin initial investigation when situation is stabilized.



Human Resource Message

PREVENT SEXUAL HARASSMENT

SEXUAL HARASSMENT at work, including emergency incidents, occurs whenever unwelcome conduct on the basis of gender, adversely affects a person's ability to do their job, and contributes to a hostile work environment. Sexual harassment includes, but is not limited to, the following types of conduct:

- ✦ Unwelcome sexual advances
- ✦ Requests for sexual favors
- ✦ Discussing sexual activities
- ✦ Telling off-color jokes
- ✦ Unnecessary touching
- ✦ Displaying sexually suggestive pictures
- ✦ Using demeaning or inappropriate terms
- ✦ Using indecent gestures
- ✦ Using crude and offensive language
- ✦ Commenting on physical attributes

"Inappropriate behavior is harassment including sexual and racial harassment and shall not be tolerated". Fireline Handbook, Chapter 6, Common Responsibilities.

/s/ Jerry McGowan

Incident IC Signature

Incident Human Resource Specialists are: Michael Donch

Location: Rm 110, North Pole Elementary School

Stuart Creek #2 Fire Incident Trainee/Trainer Data Form

Training Specialist: Robert Rivelle: Cell - 707.498.1761

- All Incident Trainees, including those on Firefighting Modules: Complete this form and drop off in the box located in the building at Fireball Spike or at the ICP in North Pole, AK. Prior to DEMOB, meet with the Training Specialist to close-out your training package.

A. Trainee Data

Trainee Name: _____ ICS Trainee Position: _____

Request # (A,C,E or O): ____--____ Agency Designator (Example WY-MBF): _____

Cell / Contact # While on Incident: _____ Home Unit Position: _____

Date Assigned: _____ Fire Name / Order Number: **Stuart Creek #2 / AK-MID-280**

Name of the person and location to mail your training package to: (Fire Chief, Training Officer)

Name: _____ Agency: _____

Agency Address: _____

City: _____ State: _____ Zip Code: _____ Phone: _____

B. Trainee Prerequisites

1. Possesses valid Red Card or agency certification card? Yes No
2. Trainee has current position task book issued by home unit? Yes No
3. Trainee has **"incident issued"** task book with concurrence by home unit. Yes No

C. Trainer/Evaluator Data Trainer / Evaluator Name: _____

ICS position on fire: _____ Agency: _____

Address (optional): _____ City: _____

State: _____ Cell / Contact While on Incident: _____

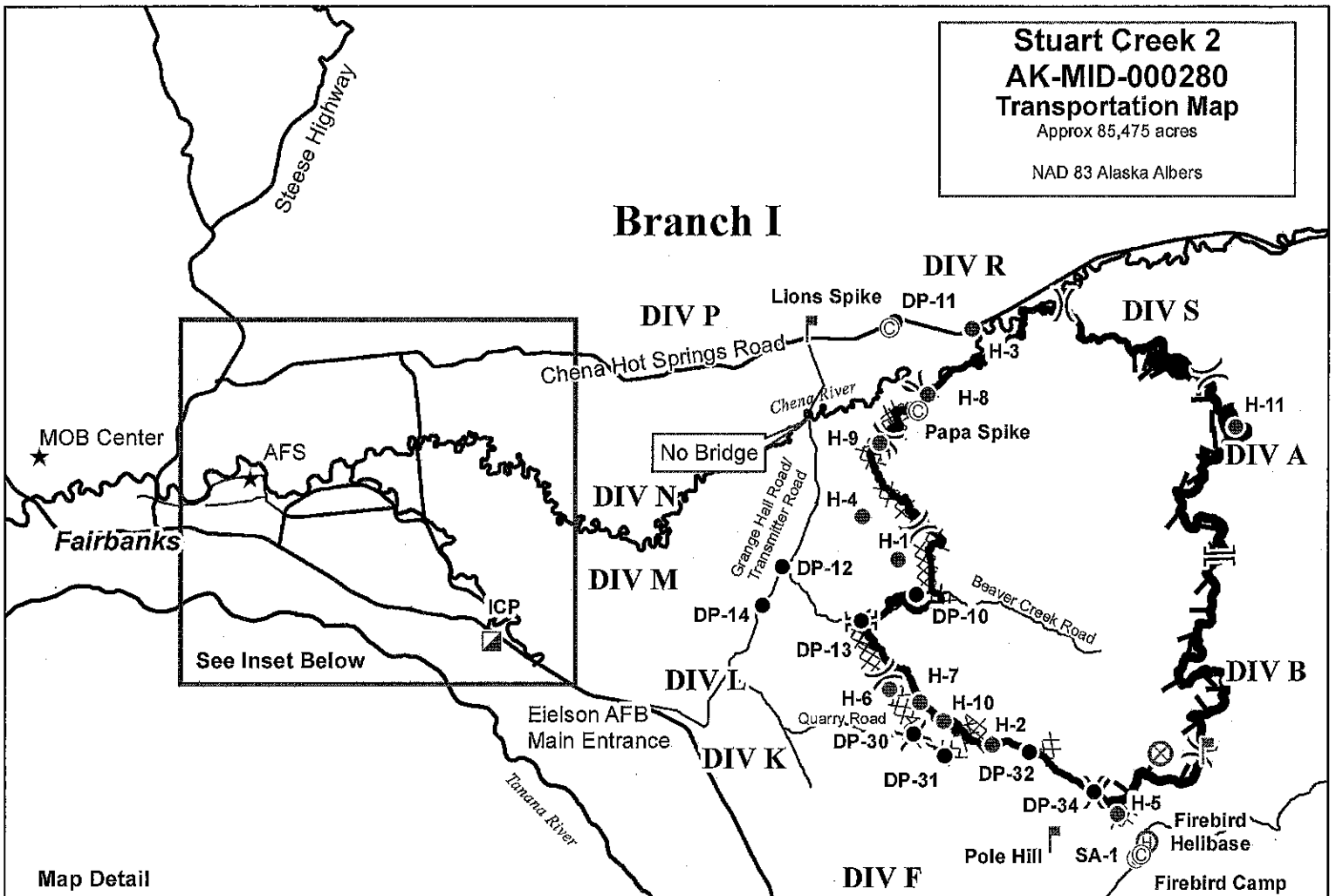
D. Trainee Goals - (2 tasks or objectives you would like to address).

1. _____

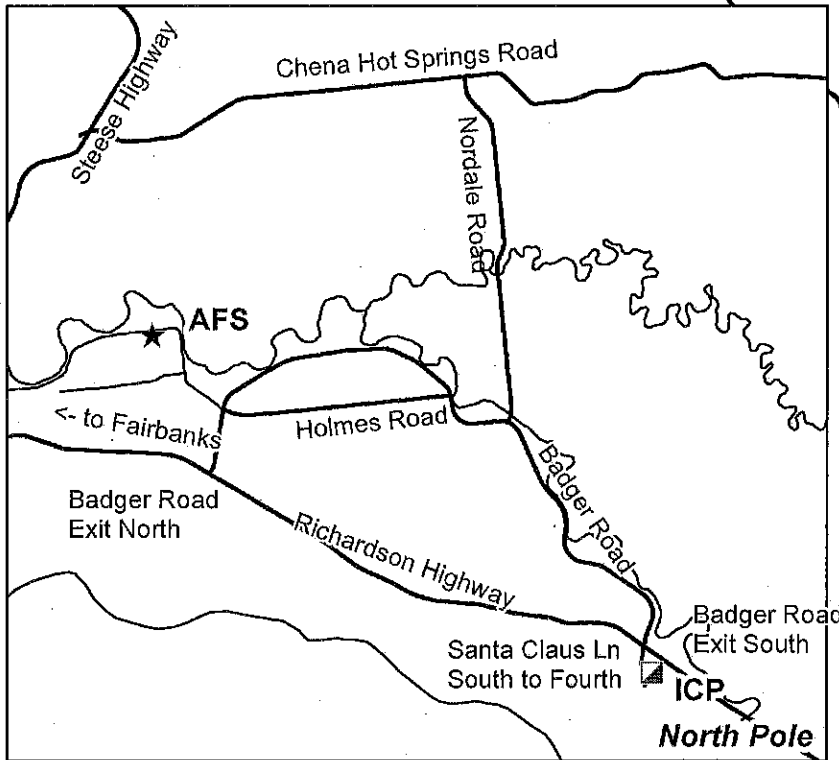
2. _____

Stuart Creek 2
AK-MID-000280
Transportation Map
 Approx 85,475 acres
 NAD 83 Alaska Albers

Branch I




Map Detail



To ICP: Take Badger South/Santa Claus Lane exit and drive south through rotaries to Fourth Avenue. North Pole Elementary School is at corner of Fourth and Snowman.

To Chena Hot Springs Road: Take Badger Road to Nordale, and follow Nordale north to Chena Hot Springs Road.

- ⊙ Camp
- ⊙ Staging Area
- Drop Point
- ⊗ Fire Origin
- ⊕ Helibase
- ⊙ Helispot
- ⊐ Lookout
- ⊗ Division
- ⊐ Branch
- ⊗⊗ Completed Dozer Line
- Completed Line
- H - Hand Line
- ⊐ Uncontrolled Fire Edge
- ★ Other POI
- Major Roads
- Secondary/Military Roads
- Major Rivers



24

