


STUART CREEK 2 FIRE

AK-MID-000280



July 20th, 2013
Day 0800 - 2200

Meeting Schedule

0800 Briefing @ Firebird Spike
Simulcast over the radio
18:00 Planning Meeting @ North Pole



NEW QR Code

If you have a smartphone or tablet, download the PDF Maps App by Avenza to start accessing map products from your smart device. Scan the QR code (using RL Classic), then download and open the map in PDF Maps on your device.

*Be sure to enable the location settings on your device or you won't be able to see yourself on the map surface.



Incident Objectives	1. Incident Name MID Stuart Creek 2	2. Date Prepared 07/19/13	3. Time Prepared 0920
----------------------------	--	------------------------------	--------------------------

4. Operational Period
07/20/13 Saturday DAY Shift 0800 - 2200



Control Objectives:
 Keep Fire:
 - East of a line along the Transmitter Road, north to the Chena River and south along the Trans-Alaska Pipeline to the Salcha River.
 - South of the Chena River.
 - North of the Salcha River.
 - West of the South Fork Chena River, south along eastern boundary of the Training Area, south to the Salcha River.

Management Objectives:
 - Provide for firefighter and public safety utilizing look outs, communications, escape routes, safety zones, 10 standard firefighting orders, 18 situations that shout watch out, risk management from Incident Response Pocket Guide, and required unexploded ordnance briefings.
 - Protect military infrastructure, private residences, cabins, improvements and jurisdictional lands within and adjacent to the fire area.
 - Support local unit initial attack as requested.
 - Minimize or mitigate threats to known cultural resources by utilizing Resource Advisors and/or archeologists.
 - Coordinate and communicate fire information with the public and all stakeholders.
 - Coordinate, develop and implement fire suppression repair.

6. Weather Forecast for Period
 WEATHER: Low clouds and fog settling this morning, lifting in the afternoon but remaining cloudy.
 TEMPERATURES: 60-67 (up 3-6 degrees from Friday)
 MAX HUMIDITY: 58-70% (down 15-25% from Friday)
 WINDS (EYE LEVEL): Valley Bottom/Mid-Slope... Southwest 5-7 mph, gusting to 15 mph
 Ridgetop..... West-Southwest 8-12 mph, gusting to 20 mph
 CWR (>=0.10")....30%
 LAL.....1 (no lightning)

7. General Safety Message
 Boat Safety: Ensure PFD use and get a briefing on the boat.

8. Attachments (mark if attached)		
<input checked="" type="checkbox"/> Organization List - ICS 203	<input checked="" type="checkbox"/> Incident Map	<input type="checkbox"/>
<input checked="" type="checkbox"/> Div. Assignment Lists - ICS 204	<input checked="" type="checkbox"/> Safety Message	<input type="checkbox"/>
<input checked="" type="checkbox"/> Communications Plan - ICS205	<input type="checkbox"/> Traffic Plan	<input type="checkbox"/>
<input checked="" type="checkbox"/> Medical Plan - ICS 206	<input checked="" type="checkbox"/> Human Resource	<input type="checkbox"/>
<input checked="" type="checkbox"/> Air Operations Summary - ICS 220	<input checked="" type="checkbox"/> Transportation Map	<input type="checkbox"/>

9. Prepared by (Planning Section Chief) Marsha Henderson 	10. Approved by (Incident Commander) Tom Kurth 
---	--

CS Form 203 ORGANIZATION ASSIGNMENT LIST		1. INCIDENT NAME	2. DATE PREPARED	3. TIME PREPARED
		Stuart Creek 2	7-19-13	1800
5. INCIDENT COMMAND STAFF		4. OPERATIONAL PERIOD (DATE/TIME)		
AK Green Team		7-20-13 0800-2200		
Position	Name	9. OPERATIONS SECTION		
INCIDENT COMMANDER	Tom Kurth	CHIEF	H. Smith / E. Sanford / B. Peterson (t)	
DEPUTY		PLANNING OPS		
SAFETY OFFICER	Tom Greiling			
INFORMATION OFFICER	Gary Lenhausen / Maureen Clark (t)			
LIAISON OFFICER		DEPUTY OPS		
HUMAN RESOURCE SPECIALIST		a. BRANCH		
6. AGENCY REPRESENTATIVES		DIVISION	M/N	Karen Scholl / Lokota Burwell (t)
AGENCY	NAME	DIVISION	P	Dirk Giles / Matt Robinett (t)
US Army	Col. Johnson	DIVISION	R	M. Corley / Jeff Cramer (t)
US Air Force	Maj. Majken Tutty	DIVISION	S	Tamar Young /Randy Foland (t)
Eastern Area IARR	To / Oliver / Clark / Greaves	DIVISION	A	David Bloemaker / Phil OoSahwe (t)
Alaska State Parks	Ian Thomas	DIVISION	B/C/F	J. Sullivan/ Jon Holmes (t)
Alaska Fire Service	Randy Lenon	DIVISION	K/L	Jon Glover/ D. Disanto (t)
Fairbanks N.Star Borough	Dave Gibbs	DIVISION	REHAB	C. Winfrey
Alaska DNR	Gordon Amundson	b. BRANCH		
Alaska State Troopers	Capt. Barrick	BRANCH DIRECTOR		
7. PLANNING SECTION		FIREBIRD STG	STAGING	Mike Kenne
CHIEF	Marsha Henderson	GROUP		
CHIEF		DIVISION		
RESOURCES UNIT	Al Yanagisawa/ Mike Butteri (t)	DIVISION		
SITUATION UNIT	Adam Kohley/Joe Johndreau(t)	DIVISION		
STRATEGIC OPS PLANNER		DIVISION		
DEMOBILIZATION UNIT	Jennifer Barnes	c. BRANCH -		
CTSP	Bill Beach			
TNSP				
FBAN / LTAN	Robert Ziel / Tom St. Clair (t)			
IMET	Andy Haner/Christian Cassell(t)			
GISS	Lasheena Nieves/ Brian Sorbel			
READ	Buzby / Rees			
Range Control	(Day) Beck / (Night) Stepp			
8. LOGISTICS SECTION		d. AIR OPERATIONS BRANCH		
CHIEF	Janet Ladd / Jerri Webster	AIR OPERATIONS BR. DIR.		
CHIEF		AIR TACTICAL GROUP SUP.	Gary Mullen	
a. SUPPORT BRANCH		AIR SUPPORT GROUP SUP		
SUPPLY UNIT	Kari Meitzner	HELICOPTER COORDINATOR		
FACILITIES UNIT				
GROUND SUPPORT UNIT	Rusty Hippchen / Willi Hutto (t)			
b. SERVICE BRANCH		10. FINANCE/ADMINISTRATION SECTION		
COMMUNICATIONS UNIT	Jordan Halden	CHIEF	Jaci Toth	
COMMUNICATIONS MANG		CHIEF		
FOOD UNIT	Jim Hush	TIME UNIT	Maggie Prochazka	
RECEIVING	Amber Rosser	PERSONAL TIME		
ORDERING	Jenn Northway	COMPENSATION/CLAIMS UNIT	Tracy Richards	
MEDICAL UNIT	Terry Solomon	COST UNIT	Darla Pindell	
		EQUIPMENT TIME	Bob Thompson	
PREPARED BY (RESOURCES UNIT)				
Al Yanagisawa/ Mike Butteri (t)				



INCIDENT Weather Forecast



FORECAST NO: 15
PREDICTION FOR: Saturday Day Shift
SHIFT DATE: July 20th, 2013
TIME AND DATE
FORECAST ISSUED: 07/19/2013 at 2000 ADT

NAME OF FIRE: Stuart Creek # 2 Fire
UNIT: MID
SIGNED: *Andy Haner*

Incident Meteorologist

WEATHER DISCUSSION: A few rounds of showers are expected today. Rainfall amount and duration will be less than on Friday, but today's showers will likely amount to another wetting rain (>0.10" inch). Owing to clouds, temperature and humidity will remain cooler and moister than normal for late July. Fog and low clouds this morning will lift this afternoon, but cloud coverage should remain solid throughout the shift.

WEATHER FORECAST:

Saturday:

Weather: Low clouds and fog this morning, lifting in the afternoon but remaining cloudy. Otherwise, a few showers with rainfall totals up to 1/4".

High Temperature..... 60-67 (up 3-6 degrees from Friday)

Min RH..... 58-70% (down 15-25% from Friday)

20-FOOT WINDS:

Valley Bottom/Mid-Slope... Southwest 5-7 mph, gusting to 15 mph

Ridgetop..... West-Southwest 8-12 mph, gusting to 20 mph

CWR (>=0.10")..... 30%

LAL..... 1 (no lightning)

Saturday Night:

Weather: Cloudy. Clouds and fog settling back over higher elevations overnight. A couple of lingering showers.

Low Temperature..... 45-50.

Max RH..... 85-100%

20-FOOT WINDS:

Valley Bottom..... South 3-5 mph

Ridgetop..... West-Southwest 6-10 mph, gusting to 18 mph

CWR (>=0.10")..... 10%

LAL..... 1 (no lightning)

Outlook for Sunday:

Weather: Low clouds and fog in the morning. Clouds lifting in the afternoon with a few sun breaks developing. A light rain shower or sprinkle is possible, but a predominantly rain-free day.

High Temperature..... 64-71 (up 3-5 degrees from Saturday)

Min RH..... 45-55% (down 10-15% from Saturday)

20-FOOT WINDS:

Valley Bottom/Mid-Slope... South-Southwest 4-6 mph

Ridgetop..... West-Southwest 6-10 mph, gusting to 15 mph

CWR (>=0.10")..... 10%

LAL..... 1 (no lightning)

EXTENDED OUTLOOK: Monday and Tuesday...

A decisively dry two days will take place on Monday and Tuesday, with a warming trend both days. In fact, Tuesday should be the warmest day of the week ahead.

Monday... Partly cloudy. Lows 42-49. Highs 70-76. Min RH 37-43%. Ridgetop winds west 4-8 mph.

Tuesday... Partly cloudy. Lows 48-54. Highs 73-79. Min RH 35-42%. Ridgetop winds west 6-12 mph with gusts to 18 mph.

FIRE BEHAVIOR FORECAST

FORECAST NUMBER: # 18

TYPE OF FIRE: Wildfire

FIRE NAME: Stuart Creek #2

OPERATIONAL PERIOD: Day – July 20, 2013

DATE ISSUED: 07/19/13

TIME ISSUED: 2000 hrs

UNIT: BLM-AFS

SIGNED: Tom St. Clair FBAN(T) *[Signature]*

WEATHER SUMMARY:

Low clouds and fog this morning, lifting in the afternoon but remaining cloudy. High Temperature: 60 to 67 degrees. Minimum RH: 58-70%. Winds (Eye Level): VALLEY BOTTOM/MID Southwest 5-7 mph, gusting to 15 mph RIDGETOPS West-Southwest 8-12 mph, gusting to 20 mph

See attached Fire Weather Forecast for more details.

Take weather observations, and call in to Communications. Please include location and elevation.

FIRE BEHAVIOR

GENERAL:

Cool and damp weather continues. Moisture will make it difficult to find heat in many areas. Remember that deeper duff and areas sheltered by forest canopies will remain dry. Heat will remain in areas that are not opened up to allow moisture into the middle and lower duff layers. Of note, the ISI is predicted to be zero today; no significant fire spread is anticipated. Fire spread potential will resume as early as Monday, July 22.

Manchu RAWS Predicted Fire Weather Indices: FFMC 39, DMC 22.6, DC 335.6, ISI 0, BUI 38.8, FWI 0.1

Majority of the fuels around the fire and within Spruce/Hardwood mix worst case scenario:

FL Head: Up to 1'

ROS Head: Less than 1 ch/hr

Continuous Black Spruce worst case scenario:

FL Head: Up to 2'

ROS Head: Less than 1 ch/hr

Spotting distance: .5 miles

Probability of ignition: 1%

SPECIFIC:

Divisions B, C, F, K, and L: Interior smoldering will continue.

Divisions M, N, P, and R: Jackstrawed trees, slash piles, and dozer berms will continue to smolder. Possibilities of flames and/or small amounts of torching where slash or tree crowns are in contact with heavy smoldering areas.

Division S, A: Smoldering and creeping with isolated torching a remote possibility. Spot fires from the previous couple of days will be difficult to detect due to moisture, but may not go out on their own.

AIR OPERATIONS:

Low clouds and fog will hinder air operations in the morning.

SAFETY

Fire order #10: Fight fire aggressively but provide for safety first. Damp conditions allow for aggressive mop up. Remember to watch for snags falling as roots are burned out where duff has burned deep. Now is the time to find the heat while there is wet weather to aide with extinguishment.

Division Assignment List	1. Branch	2. Division/Group
---------------------------------	-----------	-------------------

3. Incident Name MID Stuart Creek 2	4. Operational Period 07/20/13 Saturday DAY Shift 0800 - 2200
--	--

5. Operations Personnel

Operations Chief	HANS SMITH/ ED SANFORD	Division/Group	KAREN SCHOLL/ LAKOTA BURWELL (t)
Operations Chief	BRANDEN PETERSEN (t)	Air Attack Supervisor	GARY MULLEN
Branch Director		Safety Officer	TOM GREILING

6. Resources Assigned This Period

Strike Team/Task Force/ Resource Designator	Leader	Num of Pers.	Trans. Y/N	Drop Off PT./Time	Pick Up PT./Time
C-57 CREW T2 ALLAKAKET #2 7/30	R. MOSES, H. MOSES (t)	16	N	DP 10 0800	DP 10 2200
C-56 CREW T2 NONDALTON#1 7/30	CHUCK TREFON	16	N	N SPIKE 0800	N SPIKE 2200
E-297 SKIDGINE - SOFT TRACK	CALEB COVEY	1	N	MN SPIKE 0800	MN SPIKE 2200
TFLD	JOEL SATHER 7/22	1	N	MN SPIKE 0800	MN SPIKE 2200
TFLD	EVAN ADSIT 7/26	1	N	MN SPIKE 0800	MN SPIKE 2200
TFLD (t)	MARCUS SWAN 7/22	1	N	MN SPIKE 0800	MN SPIKE 2200
TFLD (t)	SETH REEDY 7/25	1	N	MN SPIKE 0800	MN SPIKE 2200
EMT (IMS-M)	MILLIE CARSON 7/27	1	N	MN SPIKE 0800	MN SPIKE 2200
EMT (IMS-T)	PATRICK TOLAND 7/27	1	N	MN SPIKE 0800	MN SPIKE 2200
SOFR	ANDY MURRIN 7/31	1	N	MN SPIKE 0800	MN SPIKE 2200
HEQB	CHRIS YORK 7/26	1	N	MN SPIKE 0800	MN SPIKE 2200

7. Control Operations
Mop up 100' in from Div M to Div N.
Backhaul all excess equipment and supplies.

8. Special Instructions
ALL LINE ORDERS WILL BE ORDERED THROUGH 'GRANGE HALL SPIKE'.
Identify medivac sites and send coordinates to Helibase.

Safety Hazards
* UXO-If you didn't drop it, don't pick it up!

9. Division/Group Communications Summary

Function	Frequency - RX	Frequency - TX	Tone	System	Channel	System	Channel
Command	170.0125N	165.2500N	123.0	NIFC	3		
Tactical	168.0500N	168.0500N		NIFC	4		
Logistics							
Air to Ground	169.1500N	169.1500N		NIFC	12		

Prepared by (Resource Unit Leader) AI Yanagisawa/ M. Butteri (t)	Approved by (Planning Section Chief) Marsha Henderson	Date Prepared 07/19/13	Time Prepared 0920
---	--	---------------------------	-----------------------

Division Assignment List	1. Branch	2. Division/Group P
---------------------------------	-----------	-------------------------------

3. Incident Name MID Stuart Creek 2	4. Operational Period 07/20/13 Saturday DAY Shift 0800 - 2200
--	--

5 Operations Personnel

Operations Chief	HANS SMITH / ED SANFORD	Division/Group	DIRK GILES / MATT ROBINETT (t)
Operations Chief	BRANDEN PETERSEN (T)	Air Attack Supervisor	GARY MULLEN
Branch Director		Safety Officer	TOM GREILING

6 Resources Assigned (this Period)

Strike Team/Task Force/ Resource Designator	Leader	Num of Pers.	Trans. Y/N	Drop Off PT./Time	Pick Up PT./Time
C-36 CREW T2IA MDS # 1 7/20	BRIAN STUPAK	20	N	PAPA SPIKE 0800	ICP 1600
C-35 CREW T2IA DES # 1 7/20	ERICH BURKENTINE	20	N	MEADOW SPK 0800	ICP 1700
C-53 CREW T2 NORTHSTAR 7/20	MACKER BABB	19	N	MEADOW SPK 0800	MEADOW SPK 2200
C-58 CREW T2 CHEVAK#1 7/30	XAVIER NORATAK	17	N	PAPA SPK 0800	PAPA SPK 2200
STCR	CHRIS MOORE 7/25	1	N	PAPA SPK 0800	PAPA SPK 2200
EMTF	PHIL GROSSARTH 7/25	1	N	MEADOW SPK 0800	MEADOW SPK 2200

Control Operations :
Backhaul all excess equipment and supplies.

Special Instructions
MDS #1 demob- report to ICP by 1600
DES #1 demob-report to ICP by 1700
 Coordinate with Ops and Helibase to move reassigned overhead to **DIVISION S.**

9 Division/Group Communications Summary

Function	Frequency - RX	Frequency - TX	Tone	System	Channel	System	Channel
Command	168.1000N	170.4500N	123.0	NIFC	1		
Tactical	168.2500N	168.2500N		NIFC	7		
Logistics							
Air to Ground	169.1500N	169.1500N		NIFC	12		

Prepared by (Resource Unit Leader) AI Yanagisawa / Mike Butteri (t)	Approved by (Planning Section Chief) Marsha Henderson	Date Prepared 07/19/13	Time Prepared 0920
--	--	---------------------------	-----------------------

Division Assignment List	1. Branch	2. Division/Group R
---------------------------------	-----------	-------------------------------

3. Incident Name MID Stuart Creek 2	4. Operational Period 07/19/13 Friday DAY Shift 0800 - 2200
--	--

5. Operations Personnel

Operations Chief	H. SMITH/ E. SANFORD (t)	Division/Group	M. CORLEY/ J. CRAMER (t)
Operations Chief	B. PETERSEN (t)	Air Attack Supervisor	GARY MULLEN
Branch Director		Safety Officer	TOM GREILING

6. Resources Assigned (this Period)


Strike Team/Task Force/ Resource Designator	Leader	Num of Pers.	Trans. Y/N	Drop Off PT./Time	Pick Up PT./Time
WHISKEYTOWN WFM 7/21	E.NEISWANGER	8	N	LION SPIKE 0800	LION SPIKE 2200
CREW T2IA MOF # 1 7/20	S.FLANAGAN	20	N	LION SPIKE 0800	LION SPIKE 2200
CREW T2 BUCKLAND 7/30	J.THEODORE	16	N	LION SPIKE 0800	LION SPIKE 2200
ENG T6 34216 E-212 7/19	LESATZ/ FUSCO	2	N	LION SPIKE 0800	LION SPIKE 2200
ENG T3 33388 E-214 7/19	DALLMAN/ TINGLEY	2	N	LION SPIKE 0800	LION SPIKE 2200
JUMPER BOAT E-38		1	N	LION SPIKE 0800	LION SPIKE 2200
ZODIAK 6	DIBERT	1	N	LION SPIKE 0800	LION SPIKE 2200
ZODIAK 7		1	N	LION SPIKE 0800	LION SPIKE 2200
TFLD	M. O'BRIEN	1	N	LION SPIKE 0800	LION SPIKE 2200
TFLD (t)	B. KIRKMAN	1	N	LION SPIKE 0800	LION SPIKE 2200
STCR	T. EPP	1	N	LION SPIKE 0800	LION SPIKE 2200
STCR (t)	C. BONDS	1	N	LION SPIKE 0800	LION SPIKE 2200
SOFR	D. CARR 7/31	1	N	LION SPIKE 0800	LION SPIKE 2200
EMTF	I. IBABAO	1	N	LION SPIKE 0800	LION SPIKE 2200
EMTF	R. HELENA	1	N	LION SPIKE 0800	LION SPIKE 2200
SMJR BOAT					

7. Control Operations.
Mop up 100' in entire Div.
Backhaul all excess equipment and supplies.

8. Special Instructions
New Helispots and Sling Spots should be called into Helibase for approval.
Maintain safe operations with saw work and aerial hazards.
Safety Hazards
* UXO-If you didn't drop it, don't pick it up!
* Cleanliness
* Bear safety
* Inclement Wx

9. Division/Group Communications Summary

Function	Frequency - RX	Frequency - TX	Tone	System	Channel	System	Channel
Command	170.0125N	165.2500N	123.0	NIFC	3		
Tactical	168.2000N	168.2000N		NIFC	5		
Logistics							
Air to Ground	169.1500N	169.1500N		NIFC	12		

Prepared by (Resource Unit Leader) AI Yanagisawa/ Mike Butteri (t)	Approved by (Planning Section Chief) Marsha Henderson (t) 	Date Prepared 07/18/13	Time Prepared 1142
---	---	---------------------------	-----------------------


Division Assignment List		1. Branch	2. Division/Group S
3. Incident Name MID Stuart Creek 2		4. Operational Period 07/20/13 Saturday DAY Shift 0800 - 2200	

6. Operations Personnel			
Operations Chief	HANS SMITH/ ED SANFORD	Division/Group	TAMAR YOUNG/ RANDY FOLAND (t)
Operations Chief	BRANDEN PETERSEN (t)	Air Attack Supervisor	GARY MULLEN
Branch Director		Safety Officer	TOM GREILING

6. Resources Assigned (This Period)					
Strike Team/Task Force/ Resource Designator	Leader	Num of Pers.	Trans. Y/N	Drop Off PT./Time	Pick Up PT./Time
A-28 WENATCHEE RAPPELERS 7/20	CASEY WOODWARD	4	N	H-13 0800	H-13 2200
CREW - T2 - FORT YUKON #2 C-66	DON CARROLL SR.	16	N	H-13 0800	H-13 2200
CREW - T2IA - GANNETT GLACIER	JOSH LUTZINGER	21	N	H-13 0800	H-13 2200
AIRBOAT, DIAMONDBACK, AK-4196A	CUCHNA, SCOTT	1	N	H-13 0800	H-13 2200
STCR	DALE WOITAS 7/25	1	N	H-13 0800	H-13 2200
STCR	ANDRE OROZCO (t) 7/31	1	N	H-13 0800	H-13 2200
EMTI	PAUL BUCCIGROSS 7/30	1	N	H-13 0800	H-13 2200

7. Control Operations
 Secure fire edge from H-13 to H-12
 Use air support to keep fire west of the S. Fork Chena River.
 Identify medivac sites and send the coordinates to hellbase
 From H-12 to DIV S/A break hotspot fire edge

8. Special Instructions
 *Ensure PFD's are worn for all boat operations.

9. Division/Group Communications Summary							
Function	Frequency - RX	Frequency - TX	Tone	System	Channel	System	Channel
Command	170.0125N	165.2500N	123.0	NIFC	3		
Tactical	166.7250N	166.7250N		NIFC	6		
Logistics							
Air to Ground	169.1500N	169.1500N		NIFC	12		
Prepared by (Resource Unit Leader) Al Yanagisawa/ Mike Butteri (t)			Approved by (Planning Section Chief) Marsha Henderson 		Date Prepared 07/19/13	Time Prepared 0920	

Division Assignment List		1. Branch	2. Division/Group A
---------------------------------	--	-----------	-------------------------------

3. Incident Name MID Stuart Creek 2	4. Operational Period 07/20/13 Saturday DAY Shift 0800 - 2200
--	--

5. Operations Personnel

Operations Chief	HANS SMITH / ED SANFORD	Division/Group	DAVID BLOEMAKER/ PHILLIP OOSAHWE (t)
Operations Chief	BRANDEN PETERSEN (t)	Air Attack Supervisor	GARY MULLEN
Branch Director		Safety Officer	TOM GREILING

6. Resources Assigned (this Period)

Strike Team/Task Force/ Resource Designator	Leader	Num of Pers.	Trans. Y/N	Drop Off PT./Time	Pick Up PT./Time
C-18 CREW T1 MIDNIGHT SUN IHC 7/22	JAKE LIVINGSTON	19	N	H11 0800	H11 2200
C-49 CREW T1 CHENA IHC 7/23	CHRIS MARABETTA	20	N	H11 0800	H11 2200
C-33 CREW T2IA PAS # 1 7/20	JOHN HECKER	20	N	H11 0800	ICP 1500
CRW T2 HOOPER BAY		20	N	GRANGE HALL 0900	H11 2200
CRW T2 HUGHES	CHARLES NED	20	N	GRANGE HALL 0900	H11 2200
SOFR	RONALD McDOLE 7/30	1	N	H11 0800	H11 2200
EMTF	CARMELLA BAUMAN 7/20	1	N	H11 0800	H11 2200
STCR	TRAVIS HOWELL	1	N	H-11 0800	H11 2200
EMTF	DAVID MOLTER 7/20	1	N	H-11 0800	H11 2200
EMTF	EVAN STERLING	1	N	GRANGE HALL 0900	H11 2200
EMTP	SHANE POWERS	1	N	GRANGE HALL 0900	H11 2200
STCR	TRAVIS HOWELL	1	N	TBD	TBD
STCR	STEVE YOUNG	1	N	TBD	TBD

7. Control Operations
 Mop up spot fires 100' in.
 Secure fire line from H-11 to DIV A/S break.

8. Special Instructions
 *Supply orders through Grange Hall Spike.
 *Identify Medivac Sites and send the coordinates to helibase.
 *PAS #1 ready for demob @ 1000. EMT's Bauman and Molter to demob with PAS #1.

9. Division/Group Communications Summary

Function	Frequency - RX	Frequency - TX	Tone	System	Channel	System	Channel
Command	170.0125N	165.2500N	123.0	NIFC	3		
Tactical	168.0500N	168.0500N		NIFC	4		
Logistics							
Air to Ground	169.1500N	169.1500N		NIFC	12		

Prepared by (Resource Unit Leader) A. Yanagisawa / Mike Butteri (t)	Approved by (Planning Section Chief) Marsha Henderson <i>[Signature]</i>	Date Prepared 07/19/13	Time Prepared 0920
--	---	---------------------------	-----------------------

Division Assignment List	1. Branch	2. Division/Group Rehab Group
---------------------------------	-----------	---

3. Incident Name MID Stuart Creek 2	4. Operational Period 07/20/13 Saturday DAY Shift 0800 - 2200
--	--

5. Operations Personnel

Operations Chief	HANS SMITH / ED SANFORD	Division/Group Supervisor	CAMERON WINFREY
Operations Chief	BRANDEN PETERSEN (t)	Air Attack Supervisor	GARY MULLEN
Branch Director		Safety Officer	TOM GREILING

6. Resources Assigned This Period

Strike Team/Task Force/ Resource Designator	Leader	Num of Pers.	Trans. Y/N	Drop Off PT./Time	Pick Up PT./Time
E-330 EXCV -RT ENTERPRISES		1	N	FB SPIKE / 0800	FB SPIKE / 2200
E-331 EXCV -RT ENTERPRISES		1	N	FB SPIKE / 0800	FB SPIKE / 2200
E-333 EXCV -B. TREFTHEN		1	N	FB SPIKE / 0800	FB SPIKE / 2200
E-322 EXCV -FBK CONST		1	N	FB SPIKE / 0800	FB SPIKE / 2200
E-332 EXCV -HECTOR'S WELDING		1	N	FB SPIKE / 0800	FB SPIKE / 2200
E-205 DOZ REMOTE 1		1	N	FB SPIKE / 0800	FB SPIKE / 2200
E-294 DOZER - T2 - STONE BOY		2	N	FB SPIKE / 0800	FB SPIKE / 2200
E-265 DOZER D6C - HOWARD		2	N	FB SPIKE / 0800	FB SPIKE / 2200
E-239 LOWBOY HUBBARD		1	N	FB SPIKE / 0800	FB SPIKE / 2200
E-62 SKIDG FBKS CONST #1		1	N	FB SPIKE / 0800	FB SPIKE / 2200
TFLD	BILL GLASPEY 7/21	1	N	FB SPIKE / 0800	FB SPIKE / 2200
TFLD(t)	MATT SNYDER 7/26	1	N	FB SPIKE / 0800	FB SPIKE / 2200
HEQB	THEODORE MORRIS 7/31	1	N	FB SPIKE / 0800	FB SPIKE / 2200
HEQB	SAMUEL THOMPSON 7/31	1	N	FB SPIKE / 0800	FB SPIKE / 2200
HEQB	JUSTIN RAY	1	N	FB SPIKE / 0800	FB SPIKE / 2200
HEQB	MATT DURFEY	1	N	FB SPIKE / 0800	FB SPIKE / 2200
SOFR	LARRY WELSH 7/30	1	N	FB SPIKE / 0800	FB SPIKE / 2200

7. Control Operations
 Rehab Div L: Infantry Platoon Battle Course, Manchu Road/Beaver Creek Dozer and Hand Line, DMPTR Range Operations Center.
 Scout dozer line on DIV M,N, and P.
 Rehab dozerline in Div K and Manchu Road area dozer line.
 Coordinate with DIVS and Resource Advisors Dan Rees and Josh Buzby.

8. Special Instructions

Safety Hazard
 *Ensure adequate spacing between people and heavy equipment.

9. Division/Group Communications Summary

Function	Frequency - RX	Frequency - TX	Tone	System	Channel	System	Channel
Command	168.1000N	170.4500N	123.0	NIFC	1		
Tactical Div/Group	168.2000N	168.2000N		NIFC	5		
Logistics							
Air to Ground	169.1500N	169.1500N		NIFC	12		

Prepared by (Resource Unit Leader) Al Yanagisawa / Mike Butteri (t)	Approved by (Planning Section Chief) Marsha Henderson <i>[Signature]</i>	Date Prepared 07/19/13	Time Prepared 0920
--	---	---------------------------	-----------------------

Division Assignment List

1. Branch

2. Division/Group

Firebird Spike Staging

3. Incident Name

MID Stuart Creek 2

4. Operational Period

07/20/13 Saturday DAY Shift 0800 - 2200

Operations Personnel

Operations Chief	HANS SMITH / ED SANFORD	Division/Group	
Operations Chief	BRANDEN PETERSEN (t)	Air Attack Supervisor	GARY MULLEN
Branch Director		Safety Officer	TOM GREILING

Resources Assigned this Period

Strike Team/Task Force/ Resource Designator	Leader	Num of Pers.	Trans. Y/N	Drop Off PT./Time	Pick Up PT./Time
STAM	MIKE KINNE	8/1	1 N	FB SPIKE 0800	FB SPIKE 2200

7. Control Operations

8. Special Instructions

* Ft. Wainwright ambulance E-203 will be assigned to DIV C, F, and K during the day and will overnight @ Firebird Spike.

Division/Group Communications Summary

Function	Frequency - RX	Frequency - TX	Tone	System	Channel	System	Channel
Command	168.1000N	170.4500N	123.0	NIFC	1		
Tactical							
Logistics							
Air to Ground	169.1500N	169.1500N		NIFC	12		

Prepared by (Resource Unit Leader)
AL Yanagisawa / Mike Butteri (t)

Approved by (Planning Section Chief)
Marsha Henderson *Marsha Henderson*

Date Prepared
07/19/13

Time Prepared
0920

AIR OPERATIONS SUMMARY		PREPARED BY:	DATE/TIME PREPARED:										
1. INCIDENT NAME: Stuart Creek # 2		Iy Miller for Gary Mullen, AOB	7/19/2013 1830 hrs.										
2. OPERATIONAL PERIOD DATE:		START TIME: 1000	END TIME: 2400										
3. REMARKS (Safety Notes, Hazards, Air Operations, Special Equipment, etc.): 150' Tower erected at Bravo 2 FIXED WING BE AWARE OF HELIBASE LOCATION 12 HOUR DUTY DAY RESTRICTIONS FOR TANKERS STARTING LADD tower control is operational at this time-use caution with in/out traffic Assume roads have wires Range Control Freq 125.300, Military Aircraft only in the Impact Zone, Use caution when smoke is heavy and visibility is limited, <i>Medivac Hospital freq 155.160</i>		SUNRISE: 0410	SUNSET: 2338										
4. Medivac Available on request		5. TFR: (A-35) TFR 3/8848 in place. Polygon shape. At and below 5000 feet MSL.											
6. PERSONNEL		8. FIXED-WING #Available/Type/Make-Model/FAA N# & Bases: LADD											
AOBD: Gary Mullen	Phone (907) 960-1141	7. FREQUENCIES	Airtankers: T-152, T-155, T-142										
ASGS: Iy Miller	(907) 460-7530	AIR/AIR FW: 124.2500 (A-1) 132.0250 (A-31)	Scoopers: 264,267,885										
HLCO:		AIR/AIR RW: 123.1500 (A-7)	Available at LADD, order direct through UYT Dispatch.										
ATGS: Dennis Carlson	(360) 742-9136	AIR/GROUND:	Lead planes & ASMs:										
AFS Helibase: Tom Schmidt	(907) 356-5659		Available at LADD, order direct through UYT Dispatch										
HEBI: Jesse Best	(406) 212-4822												
Deck:													
UYT	(907) 356-5553		ATGS Aircraft: Commander 1010F (A-10)										
9. HELICOPTERS (Use Additional Sheets As Necessary)													
FAA N#	T	MAKE	BASE	AVAIL	START	REMARKS	FAA N#	T	MAKE/MODEL	BASE	AVAIL	START	REMARKS
	Y							Y					
	1	Chinook, US Army	LADD	1000	1100	Fly reservation only	361EH	2	Bell 212, Mgr. Bob. Merrow 907-750-1455	Grange Hall	1000	1030	Exclusive use
	1	Blackhawk, U.S. Army	LADD	1000	1100	Fly reservation only	516LE	3	Bell 206L3, Mgr. Cammy Roy 907-750-6620	LADD	1000	1030	Exclusive use
16920	2	Bell 212, Mgr. Connie Stichel 503-348-4581	Grange Hall	1000	1030	Exclusive use	399EH A-36	2	Bell 212, Mgr. Brian Deck 208-841-6995	Grange Hall	1000	1030	Stuart Fire
214TH (A-43)	1	Bell 214, Mgr. Robert Sambianta 541-415-2220	Grange Hall	1000	1030	Stuart Fire	911CV A-8	3	B-3 A-Star, Mgr. Mathew Kilgriff 907-388-5087	LADD	0900	0930	Stuart Fire
508EH	2	Bell 212, Mgr. Karl L. 907-378-6050	Grange Hall	1000	1030	Exclusive use	97HJ A-28	2	Bell 205, Mgr. Casey S. 509-969-1400	Grange Hall	0900	0930	Stuart Fire RAP

Incident Radio Communications Plan	1. Incident Name MID Stuart Creek 2	2. Operational Period 07/20/13 Saturday DAY Shift 0800 - 2200
---	--	--

3. Basic Radio Channel Utilization						
Radio Type	Channel	Function	Frequency/Tone		Assignment	Remarks
NIFC	1	CMD 1	RX 168.1000N	TX 170.4500N	COMMAND	POLE HILL Linked with All CMDs
			Transmit 123.0			
NIFC	3	CMD 3	RX 170.0125N	TX 165.2500N	COMMAND	Center of Fire Linked with All CMDs
			Transmit 123.0			
NIFC	4	TAC 1	RX 168.0500N	TX 168.0500N	Div A Div M/N	
NIFC	5	TAC 2	RX 168.2000N	TX 168.2000N	Div R Rehab Group	
NIFC	6	TAC 3	RX 166.7250N	TX 166.7250N	Div K/L Div S	
NIFC	7	TAC 4	RX 168.2500N	TX 168.2500N	Div B/C/F Div P	
NIFC	8	CMD 4	RX 170.3625N	TX 163.3875	COMMAND	Linked with All CMDs
			Transmit 123.0			
NIFC	9	CMD 9	RX 170.6875	TX 166.575	COMMAND	Linked with All CMDs
			Transmit 123.0			
Alaska	10	IA Tac 2	RX 166.7750N	TX 166.7750N	**Reserved for Initial Attack**	Alaska Interagency Initial Attack Tac 2
Alaska	11	IA Tac 1	RX 159.3750N	TX 159.3750N	**Reserved for Initial Attack**	Alaska Interagency Initial Attack Tac 1
NIFC	12	A/G 1	RX 169.1500N	TX 169.1500N	Air to Ground Tactical and Logistical	
NIFC	13	A/G 2	RX 166.6750N	TX 166.6750N	Air to Ground Rotor	
			Transmit 110.9			
NIFC	14	Air Guard	RX 168.625	TX 168.625	All Divisions Emerg Traffic	Emerg Contact with Aviation Resources
			Transmit Tone 110.9			
NIFC	16	Air Guard	RX 168.6250N	TX 168.6250N	All Divisions Emerg Traffic	Emerg Contact with Aviation Resources
			Transmit Tone 110.9			

4. Prepared by (Communications Unit) Jordan Halden, COML 907.347.7789 <i>JHalden</i> *ALL FREQUENCIES ARE NARROWBAND*				5. Date Prepared 07/19/13	6. Time Prepared 0920
--	--	--	--	------------------------------	--------------------------

SAFETY MESSAGE

Operations has identified three of areas concern that everyone needs to pay attention to while out and about as you work on the fire.

Boat Operations: Ensure you receive a briefing, wear PFD's, and don't overload the watercraft. Each one has its own allowable payload. Ask.

Tree Safety: They are coming down with little to no push from the wind. Root systems are burned out. If it's real bad, back out and find a safer place to work until things settle out.

Heavy equipment and people don't mix very well. The people always lose. Maintain adequate spacing - give the heavy iron plenty of space.



Human Resource Message

Communicate, Communicate, Communicate

Finance, Air Ops, Planning, Logistics, Fire Behavior, and yes, even the HRSP all need to communicate with each other in an effective and respectful manner. The line from the movie "Cool Hand Luke" was "What we have here is a failure to communicate."

It is not enough to be understood when relaying information. The speaker must keep in check their own emotions while remembering to speak to express-- not impress. Also, be open to feedback.

The listener needs to avoid interpreting the message by the speaker as a personal attack if they disagree. They need to capture the main idea of the message and restate it back to the speaker to make sure they understood it correctly.

Effective communication is important for a positive working environment, personal relationships, problem solving, and in reducing the stresses associated with the rigors of firefighting. It is also one of the key ingredients to being safe while on an incident.

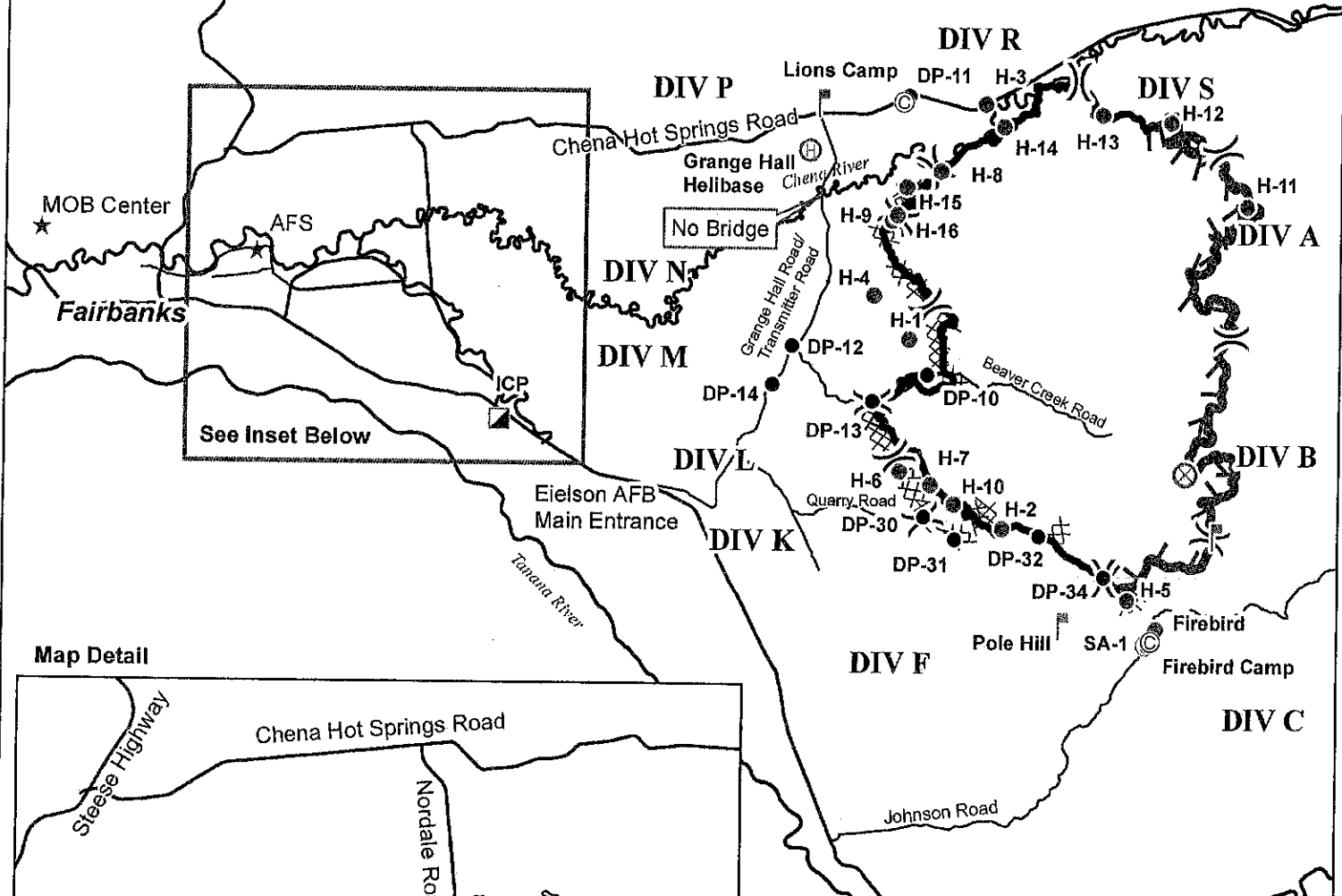
EFFECTIVE COMMUNICATION - IT'S FOR EVERYONE!

Stuart Cr 2 Demob Schedule

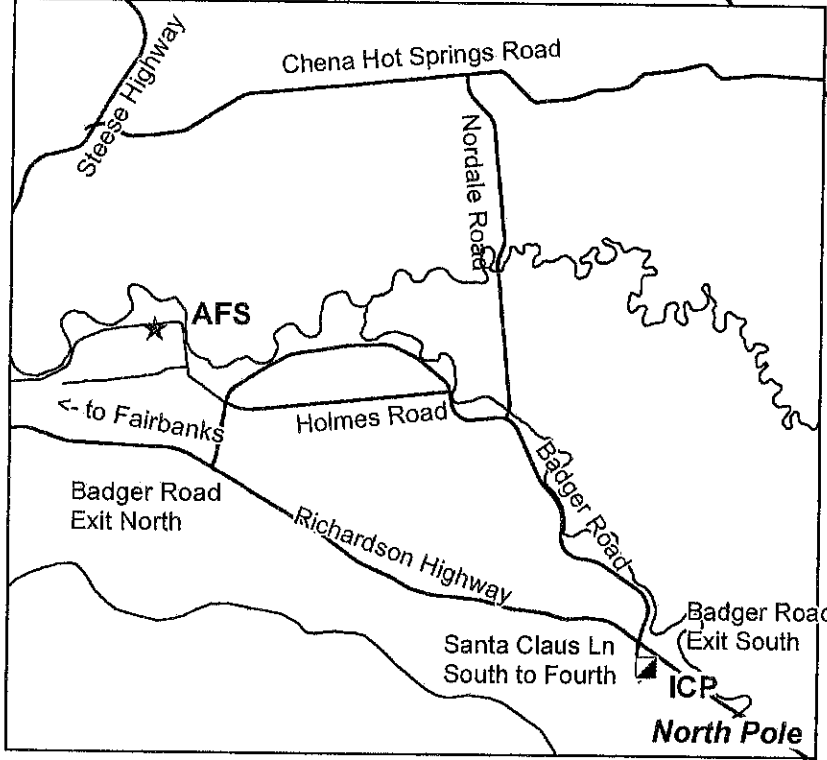
Please be into ICP by 1700 the night prior to demob date to start demob process, if demob time is in early morning.

Demob Date	Demob Time	Demob Number	Kind	Resource Name	Home Unit	Demob City	State	Travel	
								Via	#
20-Jul	18:00	C-31	HC2	CREW - T2IA - MOF # 1 7/20	WVMOF	HARRISBURG	PA	AIR	19
20-Jul	18:00	C-32	HC2	CREW - T2IA - MOF#2 7/20	WVMOF	HARRISBURG	PA	AIR	19
20-Jul	18:00	C-33	HC2	CREW - T2IA - PAS#1 7/20	PAPASC	HARRISBURG	PA	AIR	20
20-Jul	18:00	C-34	HC2	CREW - T2IA - PAS#2 7/20	PAPASC	MIDDLETON	PA	AIR	20
20-Jul	18:00	C-35	HC2	CREW - T2IA - DES1 7/20	DEDES	HARRISBURG	PA	AIR	20
20-Jul	18:00	C-36	HC2	CREW - T2IA - MDS #1 7/20	MDMDS	HARRISBURG	PA	AIR	20
20-Jul	18:00	C-37	HC2	CREW - T2IA - GMF#1 7/20	VTGMF	ALBANY	NY	AIR	20
20-Jul	18:00	C-38	HC2	CREW T2IA MHR#1 7/20	MEMHR	HOLDEN	ME	AIR	20
20-Jul	20:00	E-196	BUS	BUS, FIRST STUDENT, EZX540	AKMID	FAIRBANKS	AK		1
20-Jul	20:00	E-209	BUS	BUS - FIRST STUDENT - GDA442	AKMID	DELTA JUNCTION	AK		1
20-Jul	20:00	E-218	BUS	BUS - FIRST STUDENT - GDA437	AKMID	DELTA	AK		1
20-Jul	18:00	O-313	PROC	THOMPSON, ROBERT M	WABENN	WEST RICHMOND	WA	AIR	1
21-Jul	12:00	A-28	HEL2	N97HJ - HEL2	IDFCF	EAST WENATCHEE	WA	AIR	7
21-Jul	08:00	C-53	HC2	CREW T2 NORTH STAR 7/20	AKAKD	FT WAINWRIGHT	AK	AOV	19
21-Jul	06:00	O-38	TFLD	HOLMES, JON	NVEKD	ELKO	NV	AIR	1
21-Jul	06:00	O-108	EMTF	BAUMAN, CARMELLA	WAMSF	GLACIER	WA	AIR	1
21-Jul	06:00	O-117	PIO1	KLIEST, STEVEN MICHAEL	CALPF	BURBANK	CA	AIR	1
21-Jul	07:00	O-123	EMTF	MOLTER, DAVID L	CASHF	MCCLLOUD	CA	AIR	1
21-Jul	06:00	O-126	MEDL	KING, WILLIAM	ORRSF	MEDFORD	OR	AIR	1
21-Jul	06:00	O-128	RADO	FILLIS, CONNIE	ORAPPN	GRANTS PASS	OR	AIR	1
21-Jul	06:00	O-129	RADO	SHELTON JR, WILLIAM ALLAN	ORRSF	MEDFORD	OR	AIR	1
21-Jul	06:00	O-130	RADO	FARRELL, ROSILAND A	ORFWF	KLAMATH FALLS	OR	AIR	1
21-Jul	06:00	O-162	SCKN	KRIVACEK, JANET L	MTR01	MISSOULA	MT	AIR	1
21-Jul	20:00	O-165	STCR	EPP, TIMOTHY LEE	AKAKD	FAIRBANKS	AK	AOV	1
22-Jul	06:00	O-15	MISC	WHISKEYTOWN FIRE USE MODUL	CAWNP	WHISKEYTOWN	CA	A/R	8
22-Jul	06:00	O-15.1	FFT1	WASHINGTON, CHRISTOPHER D	CAWNP	WHISKEYTOWN	CA	A/R	1
22-Jul	06:00	O-15.2	TFLD	WINKLER, ROBERT	CAWNP	WHISKEYTOWN	CA	A/R	1
22-Jul	06:00	O-15.3	FFT1	DUGGER, JOEL	CAWNP	WHISKEYTOWN	CA	A/R	1
22-Jul	06:00	O-15.4	FFT1	BURNETT, MARC	CAWNP	WHISKEYTOWN	CA	A/R	1
22-Jul	06:00	O-15.5	TFLD	MARTINEZ, JUAN G	CAWNP	WHISKEYTOWN	CA	A/R	1
22-Jul	06:00	O-15.6	FFT1	MILLAR, MATT	CAWNP	WHISKEYTOWN	CA	A/R	1
22-Jul	06:00	O-15.7	FFT1	MASON, MATTIE	CAWNP	WHISKEYTOWN	CA	A/R	1
22-Jul	06:00	O-15.8	RXB2	NEISWANGER, ERIC	CAWNP	WHISKEYTOWN	CA	A/R	1
22-Jul	06:00	O-142	HRSP	DONCH, MICHAEL A	MTGNF	BOZMAN	MT	AIR	1
22-Jul	06:00	O-293	HECM	GOENTZEL, BRANDON	AKMSS	PALMER	AK	AIR	1
24-Jul	06:00	O-36	HEB1	BEST, JESSE	MTNWS	KALISPELL	MT	AIR	1
24-Jul	06:00	O-68	SITL	JOHNDREAU, JOSEPH	NENBF	WALL	SD	A/R	1

Stuart Creek 2
AK-MID-000280
Transportation Map
 Approx 85,475 acres
 NAD 83 Alaska Albers




Map Detail



To ICP: Take Badger South/Santa Claus Lane exit and drive south through rotaries to Fourth Avenue. North Pole Elementary School is at corner of Fourth and Snowman.

To Chena Hot Springs Road: Take Badger Road to Nordale, and follow Nordale north to Chena Hot Springs Road.

- ⊙ Camp
- ⊙ Staging Area
- Drop Point
- ⊗ Fire Origin
- ⊕ Helibase
- Helispot
- ⌚ Lookout
- ⌘ Division
- ⊗⊗ Completed Dozer Line
- Completed Line
- H - Hand Line
- ▬ Uncontrolled Fire Edge
- ★ Other POI
- Major Roads
- Secondary/Military Roads
- ~ Major Rivers



Frequently Used Coordinates

Point	Latitude	Longitude	Notes
Fire Origin	64 41.741 N	146 35.557 W	
Aerial Hazard Ht-1	64 40.534 N	146 45.743 W	AERIAL HAZARD 150 ft tower Ht-1
Lookout	64 39.907 N	146 33.946 W	
Lookout	64 53.038 N	146 57.583 W	
Pole Hill	64 37.905 N	146 44.918 W	
Grange Hall Helibase	64 51.770 N	146 58.670 W	
Firebird Helispot	64 37.546 N	146 38.547 W	
H-1	64 46.275 N	146 53.233 W	Good for type 2 & 3 helicopters
H-2	64 40.768 N	146 48.229 W	Good for Type 1, 2, and 3 helicopters
H-3	64 52.552 N	146 46.660 W	Good for medivac & troops. Type 1, 2, & 3 helicopters
H-4	64 47.591 N	146 55.300 W	Good for medivac & troops. Type 2, & 3 helicopters
H-5	64 38.415 N	146 40.352 W	
H-6	64 42.647 N	146 54.695 W	
H-7	64 42.180 N	146 52.736 W	
H-8	64 50.831 N	146 50.074 W	
H-9	64 49.620 N	146 53.630 W	
H-10	64 41.589 N	146 51.316 W	Log Deck; good for Type 2 & 3 helicopters
H-11	64 48.940' N	146 29.534' W	Log Deck; good for Type 2 & 3 helicopters
H-12	64 51.489 N	146 34.237 W	
H-13	64 51.920 N	146 38.841 W	
H-14	64 51.875 N	146 45.560 W	
H-15	64 50.495 N	146 52.449 W	
H-16	64 49.747 N	146 53.253 W	
Water Source	64 42.040 N	147 01.905 W	
DP-10	64 45.231 N	146 52.250 W	
DP-11	64 52.993 N	146 51.746 W	
DP-12	64 46.412 N	147 01.031 W	
DP-13	64 44.648 N	146 56.080 W	
DP-14	64 45.388 N	147 02.600 W	
DP-30	64 41.314 N	146 53.391 W	
DP-31	64 40.593 N	146 51.481 W	
DP-32	64 40.440 N	146 45.842 W	
DP-34	64 39.111 N	146 41.783 W	
Firebird Spike Camp	64 37.195 N	146 39.011 W	
Lions Camp	64 52.809 N	146 52.895 W	
Mike Spike	64 45.231 N	146 52.250 W	
November Spike	64 48.626 N	146 54.064 W	
Maryland Spike	64 50.617 N	146 50.643 W	
Delaware Spike	64 50.451 W	146 51.588 W	
Kentucky Spike	64 49.834 N	146 53.113 W	
Romeo Spike	64 51.863 N	146 46.092 W	
Meadows Spike	64 50.504 N	146 52.445 W	
Sierra Spike	64 51.489 N	146 34.237 W	
SA-1	64 37.101 N	146 39.391 W	
South Chena #2	64 49.987 N	146 47.099 W	Helitack must protect
South Chena #3	64 49.853 N	146 46.433 W	Helitack must protect
Sling Site 1	64 50.829 N	146 50.059 W	
Sling Site 2	64 50.409 N	146 50.804 W	
Sling Site 3	64 50.428 N	146 51.518 W	
Sling Site 4	64 50.572 N	146 52.458 W	
Sling Site 5	64 49.988 N	146 52.330 W	
Sling Site 6	64 49.852 N	146 53.069 W	
Sling Site 7	64 50.626 N	146 50.571 W	

North Pole ICP (907) 451-0590 Dial 9 For An Outside Line

Section	Extension
Incident Commander / Liaison	30263
Public Information	(907) 451-0597 30260
Safety Officer / Operations	30265
Plans Section Chief / Training Specialist / Computer Tech Spec / Documentation Unit Leader	30262
Incident Meteorologist / Situation Unit Leader / Fire Behavior	30261
Check In / Resource Unit / DMOB	30256
Check In / Resource Unit / DMOB Fax	(907) 490-2831
Finance Section Chief / Cost Unit	30255
Time Unit	30254
Finance Fax	(907) 490-2833
Logistics Section Chief / Facilities	30257
Communications Unit	30264
Medical Unit Leader	30228
Ground Support	30258
Supply / Ordering	30259
Supply / Ordering Fax	(907) 490-2832
Please Stop Using This Fax	(907) 488-1232

Updated 07.09.13 1100 Hrs.

***Any changes please contact the Communications Unit extension 30264



UNIT LOG		1. INCIDENT NAME	2. DATE PREPARED	3. TIME PREPARED
4. UNIT NAME/DESIGNATORS.		5. UNIT LEADER (NAME AND POSITION)		6. OPERATIONAL PERIOD
7. PERSONNEL ROSTER ASSIGNED				
NAME	ICS POSITION	HOME BASE		
8. ACTIVITY LOG (CONTINUE ON REVERSE)				
TIME	MAJOR EVENTS			

MEDICAL PLAN PAGE 1 of 2	1. Incident Name Stuart Creek 2	2. Date Prepared 7/19/13	3. Time Prepared 1700	4. Operational Period 7/20/13 0800-2200
------------------------------------	---	------------------------------------	---------------------------------	---

5. Incident Medical Aid Station

Name	Location	BLS		ALS	
		Y	N	Y	N
North Pole ICP – Medical Unit	North Pole Elementary School				ALS
Line EMS personnel	Listed on daily IAP Division Assignment Lists				
Firebird Camp	Firebird Assault Strip	BLS			
Grange Haul Helibase	mm 20 ¼ Chena Hot Springs Rd	ALS			

6. Transportation

A. Ambulance Services

	Location	Phone	BLS	ALS
Ft Wainwright FD Ambulance (Incident assigned)	Branch III (day) – Firebird Camp (night)	907-529-9905		ALS
Eielson AFB	Eielson AFB	911 or 907-356-5551		ALS
Steese FD (Plesant Valley area)	Plesant Valley, AK	911 or 907-450-6507		ALS

B. Air Ambulances

Incident Helicopter	Helibase	Contact Air Ops on Command	BLS	ALS
Evergreen Medivac (Type 2 helicopter W/HOIST)	Ft. Greely, Delta Junction, AK	907-353-9170 907-356-5551		ALS
Guardian (fixed wing)	Fairbanks, AK	911 or 1-907-356-5551		ALS

7. Hospitals

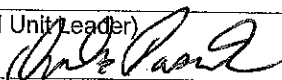

Name	Address	Travel Time		Phone	Helipad		Burn Center	
		Air	Grnd		Y	N	Y	N
Fairbanks Memorial Hospital	1650 Cowles St, Fairbanks, AK 64 49.90 x 147 44.50	+30 Min	+90 Min	907-458-5556 Freq – 155.160	X			X
Harborview Regional Burn Center	Seattle, WA	5 Hrs	NA	206-284-2876				

8. Medical Emergency Procedures

Fireline : Resources should identify crew/unit EMS personnel and assigned line EMTs at beginning of shift.

In the event of a medical emergency follow the "***First on Scene Protocols***" listed on pg 2 of the daily incident medical plan.

ICP: For Life-Threatening Emergencies, phone 911 then notify Communications

9. Prepared by (Medical Unit Leader) Chuck Passek MEDL 	10. Reviewed by (Safety Officer) Tom Greiling SOF2 
---	---

First On Scene Protocols

IRPG Insert 2011

1. Line supervisor (i.e. FFT1,CRWB,STLD,TFLD) notifies DIVS on **Command frequency** and states nature of illness/injury. Is it life threatening?

LIFE THREATENING = MEDIVAC

NON-LIFE THREATENING = MEDICAL TRANSPORT

2. If life threatening, request that the designated radio frequency be cleared for emergency traffic.
3. Identify the on-scene point of contact (POC) by resource type and last name (i.e. POC is TFLD Smith).
4. Identify the nature of the incident, number injured, patient assessments and location (geographic and GPS coordinates).
5. Identify on-scene medical personnel by position and name (i.e. EMT Basic Smith)
6. Identify preferred method of patient transport.
7. Request any additional resources and/or equipment needed.
8. Document all information received and transmitted on the radio and phone.
9. Identify any changes in the on-scene POC or medical personnel as they occur.

Patient assessment & treatment

PATIENT #1: <i>consciousness / unconsciousness</i> <i>Breathing rate: fast / slow</i> <i>Pulse rate</i> _____ Obvious Injury: <i>Cut / Bleeding</i> : <i>Heat</i> : <i>Fracture open / closed</i> : <i>Head injury</i> : <i>Bee sting allergic reaction</i> : <i>Eye injury</i> Burn location _____ Other info: _____	
PATIENT #2: <i>consciousness / unconsciousness</i> <i>Breathing rate: fast / slow</i> <i>Pulse rate</i> _____ Obvious Injury: <i>Cut / Bleeding</i> : <i>Heat</i> : <i>Fracture open / closed</i> : <i>Head injury</i> : <i>Bee sting allergic reaction</i> : <i>Eye injury</i> Burn location _____ Other info: _____	
PATIENT LOCATION / GPS:	LZ location / GPS:
On-scene Point of Contact POC:	Patient distance from LZ
On-scene Medical Personnel:	Operational Channel (should be Command Frequency):
Equipment Needed: Hoist : SKED : Backboard : Litter Rope : Trauma kit : Oxygen : IV fluids	LZ Hazzards & Ground Contact
Mode of Patient Transport: AIR / GROUND	Patient Affiliation: Agency / contractor / military