


# STUART CREEK 2 FIRE

## AK-MID-000280



July 22nd, 2013  
Day 0800 - 2200

### Meeting Schedule

08:00 Briefing @ Lion Spike  
Simulcast over the radio  
11:00 Cooperator's Meeting @ North Pole  
18:00 Planning Meeting @ North Pole

#### NEW QR Code

If you have a smartphone or tablet, download the PDF Maps App by Avenza to start accessing map products from your smart device. Scan the QR code (using RL Classic), then download and open the map in PDF Maps on your device.

\*Be sure to enable the location settings on your device or you won't be able to see yourself on the map surface.



<b>Incident Objectives</b>	1. Incident Name	2. Date Prepared	3. Time Prepared
	MID Stuart Creek 2	07/21/13	1900

4. Operational Period  
 07/22/13 Monday DAY Shift 0800 - 2200

**Control Objectives:**

- Keep Fire:
- East of a line along the Transmitter Road, north to the Chena River and south along the Trans-Alaska Pipeline to the Salcha River.
  - South of the Chena River.
  - North of the Salcha River.
  - West of the South Fork Chena River, south along eastern boundary of the Training Area, south to the Salcha River.

**Management Objectives:**

- Provide for firefighter and public safety utilizing risk management practices.
- Protect military infrastructure, private residences, cabins, improvements and jurisdictional lands within and adjacent to the fire area.
- Support local unit initial attack as requested.
- Minimize or mitigate threats to known cultural resources by utilizing Resource Advisors and/or Archeologists.
- Coordinate and communicate fire information with the public and all stakeholders.
- Coordinate, develop and implement fire suppression repair.
- Minimize threats and impacts to riparian areas, critical watershed and other high value natural resources.

6. Weather Forecast for Period



Monday:  
 Weather: Mostly sunny through early afternoon, then thickening mid-level clouds from late afternoon into the evening.  
 High Temperature..... 67-75 (up 5-8 degrees from Sunday)  
 Min RH.....34-41% (down 20-35% from Sunday)  
 20-FOOT WINDS:  
 Valley Bottom/Mid-Slope...Upslope/upvalley 3-6 mph  
 Ridgetop.....West 4-8 mph  
 CWR (>=0.10")....0%  
 LAL.....1 (no lightning)

7. General Safety Message

It's getting warmer and drier-stay hydrated.

8. Attachments (mark if attached)

<input checked="" type="checkbox"/> Organization List - ICS 203	<input checked="" type="checkbox"/> Incident Map	<input type="checkbox"/>
<input checked="" type="checkbox"/> Div. Assignment Lists - ICS 204	<input checked="" type="checkbox"/> Safety Message	<input type="checkbox"/>
<input checked="" type="checkbox"/> Communications Plan - ICS205	<input type="checkbox"/> Traffic Plan	<input type="checkbox"/>
<input checked="" type="checkbox"/> Medical Plan - ICS 206	<input checked="" type="checkbox"/> Human Resource	<input type="checkbox"/>
<input checked="" type="checkbox"/> Air Operations Summary - ICS 220	<input checked="" type="checkbox"/> Transportation Map	<input type="checkbox"/>

9. Prepared by (Planning Section Chief) Marsha Henderson 	10. Approved by (Incident Commander) Tom Kurth 
---	--

ICS Form 203 ORGANIZATION ASSIGNMENT LIST		1. INCIDENT NAME	2. DATE PREPARED	3. TIME PREPARED
		Stuart Creek 2	7-21-13	1800
5. INCIDENT COMMAND STAFF		4. OPERATIONAL PERIOD (DATE/TIME)		
<b>AK Green Team</b>		7-22-13 0800-2200		
Position	Name	9. OPERATIONS SECTION		
INCIDENT COMMANDER	Tom Kurth	CHIEF	H. Smith / E. Sanford / B. Peterson (t)	
DEPUTY		PLANNING OPS		
SAFETY OFFICER	Tom Greiling/ Paul Van Hees	DEPUTY OPS		
INFORMATION OFFICER	Gary Lenhausen / Maureen Clark (t)	a. BRANCH		
LIAISON OFFICER		DIVISION	M/N	Karen Scholl / Lokota Burwell (t)
HUMAN RESOURCE SPECIALIST		DIVISION	P	Matt Robinett
6. AGENCY REPRESENTATIVES		DIVISION	R	Matt Corley / Jeff Cramer (t)
AGENCY	NAME	DIVISION	S	Tamar Young /Randy Foland (t)
US Army	Col. Johnson	DIVISION	A	David Bloemaker / Phil OoSahwe (t)
US Air Force	Maj. Majken Tutty	DIVISION	B/C/F	James Sullivan
Alaska State Parks	Ian Thomas	DIVISION	K/L	
Alaska Fire Service	Randy Lenon	DIVISION	REHAB	Cameron Winfrey
Fairbanks N.Star Borough	Dave Gibbs	b. BRANCH		
Alaska DNR	Gordon Amundson	BRANCH DIRECTOR		
Alaska State Troopers	Capt. Barrick	FIREBIRD STG	STAGING	Mike Kinne
		GROUP		
7. PLANNING SECTION		DIVISION		
CHIEF	Marsha Henderson	DIVISION		
CHIEF		DIVISION		
RESOURCES UNIT	Al Yanagisawa/ Mike Butteri (t)/ Jeff Ennenga (t)	DIVISION		
SITUATION UNIT	Adam Kohley/Joe Johndreau(t)	DIVISION		
STRATEGIC OPS PLANNER		DIVISION		
DEMobilIZATION UNIT	Jennifer Barnes/ Alan Martin	c. BRANCH -		
CTSP	Bill Beach			
TNSP				
FBAN / LTAN	Robert Ziel / Tom St. Clair (t)			
IMET	Andy Haner			
GISS	Lasheena Nieves/ Brian Sorbel			
READ	Buzby / Rees			
Range Control	(Day) Beck / (Night) Stepp			
8. LOGISTICS SECTION		d. AIR OPERATIONS BRANCH		
CHIEF	Janet Ladd / Jerri Webster	AIR OPERATIONS BR. DIR.	Gary Mullen	
CHIEF		AIR TACTICAL GROUP SUP.	Dennis Carlson	
a. SUPPORT BRANCH		AIR SUPPORT GROUP SUP	Ty Miller	
SUPPLY UNIT	Karl Meitzner	HELICOPTER COORDINATOR		
FACILITIES UNIT	Rich Bidasolo/ Brian Seibold			
GROUND SUPPORT UNIT	Rusty Hippchen / Will Hutto (t)			
b. SERVICE BRANCH				
COMMUNICATIONS UNIT	Jordan Halden	10. FINANCE/ADMINISTRATION SECTION		
COMMUNICATIONS MANG		CHIEF	Jaci Toth	
FOOD UNIT	Jim Hush	CHIEF		
RECEIVING	Amber Rosser	TIME UNIT	Maggie Prochazka	
ORDERING	Jenn Northway	PERSONAL TIME	S. Argend/ F. Chase/ M. Glover	
MEDICAL UNIT	Terry Solomon	COMPENSATION/CLAIMS UNIT	Tracy Richards	
		COST UNIT	Darla Pindell	
		EQUIPMENT TIME	Crystal Sisto Druck	
PREPARED BY (RESOURCES UNIT)				
Al Yanagisawa / Jeff Ennenga (t)				









<b>Division Assignment List</b>	1. Branch	2. Division/Group <b>R</b>
---------------------------------	-----------	-------------------------------

3. Incident Name MID Stuart Creek 2	4. Operational Period 07/22/13 Monday DAY Shift 0800 - 2200
--	--

**5. Operations Personnel**

Operations Chief	HANS SMITH/ ED SANFORD	Division/Group	MATT CORLEY/ JEFF CRAMER (t)
Operations Chief	BRANDEN PETERSEN (t)	Air Attack Supervisor	DENNIS CARLSON
Branch Director		Safety Officer	TOM GREILING / PAUL VAN HEES

**6. Resources Assigned this Period**

Strike Team/Task Force/ Resource Designator	Leader	Num of Pers.	Trans. Y/N	Drop Off PT./Time	Pick Up PT./Time
C-55 CREW T2 BUCKLAND 7/30	THEODORE JOHN	16	N	ROMEO SPK 0800	ROMEO SPK 2200
C-64 CREW - T2 - HUSLIA #2 8/2	WILLIAM PENN	16	N	WHISKEY SPK 0800	WHISKEY SPK 2200
C-62 CREW - T2 - SHAGELUK 8/2	KEITH WORKMAN	16	N	WHISKEY SPK 0800	WHISKEY SPK 2200
E-269 ZODIAK 6		1	N	LION SPK 0800	LION SPK 2200
E-270 ZODIAK 7		1	N	LION SPK 0800	LION SPK 2200
E-38 SMJ BOAT		1	N	LION SPK 0800	LION SPK 2200
TFLD	MIKE O'BRIEN 7/28	1	N	ROMEO SPK 0800	ROMEO SPK 2200
TFLD (t)	BRIAN KIRKMAN 7/26	1	N	ROMEO SPK 0800	ROMEO SPK 2200
FOBS	COLLINS BONDS 7/22	1	N	ROMEO SPK 0800	ROMEO SPK 2200
STCR	CHRIS FRIAR 8/1	1	N	WHISKEY SPK 0800	WHISKEY SPK 2200
STCR (t)	CONNIE STICKEL 8/2	1	N	WHISKEY SPK 0800	WHISKEY SPK 2200
SOFR	DARRELL CARR	1	N	WHISKEY SPK 0800	WHISKEY SPK 2200
EMTF	ISABEL IBABAO 7/29	1	N	WHISKEY SPK 0800	WHISKEY SPK 2200
EMTF	ROBERT HELENA 7/29	1	N	ROMEO SPK 0800	ROMEO SPK 2200
FFT2	EDEN FRIEDRICH	1	N	ROMEO SPK 0800	ROMEO SPK 2200
STCR	STEVE THEISEN 8/2	1	N	ROMEO SPK 0800	ROMEO SPK 2200
STCR(t)	JEFF KERR 8/3	1	N	ROMEO SPK 0800	ROMEO SPK 2200
FALC	MATT BAKER 8/4	1	N	ROMEO SPK 0800	ROMEO SPK 2200

7. Control Operations.  
Mop up 100' in from H-14 to R/S break.  
Backhaul all excess equipment and supplies.

8. Special Instructions  
\*Identify excess vehicle information including ATVs..  
\*All supply orders go through Grange Hall Supply.  
\*DIVS call the Resource Unit (451-0590 ext.30256) for any last day worked, spike camp movement, or any IAP issues.  
\*Send all shift tickets and CTRs into Finance.  
\* Ensure PFD's are worn for all boat operations.

**9. Division/Group Communications Summary**

Function	Frequency - RX	Frequency - TX	Tone	System	Channel	System	Channel
Command	170.0125N	165.2500N	123.0	NIFC	3		
Tactical	168.2000N	168.2000N		NIFC	5		
Logistics							
Air to Ground	169.1500N	169.1500N		NIFC	12		

Prepared by (Resource Unit Leader) Al Yanagisawa/ Jeff Ennenga (t)	Approved by (Planning Section Chief) Marsha Henderson <i>[Signature]</i>	Date Prepared 07/21/13	Time Prepared 0931
---	---	---------------------------	-----------------------







<b>Division Assignment List</b>	1. Branch	2. Division/Group
		<b>Rehab Group Pa 1</b>

3. Incident Name MID Stuart Creek 2	4. Operational Period 07/22/13 Monday DAY Shift 0800 - 2200
--	--

5. Operations Personnel

Operations Chief	HANS SMITH / ED SANFORD	Division/Group Supervisor	CAMERON WINFREY
Operations Chief	BRANDEN PETERSEN (t)	Air Attack Supervisor	DENNIS CARLSON
Branch Director		Safety Officer	TOM GREILING / PAUL VAN HEES

6. Resources Assigned this Period

Strike Team/Task Force/ Resource Designator	Leader	Num of Pers.	Trans. Y/N	Drop Off PT./Time	Pick Up PT./Time
E-330 EXCV -RT ENTERPRISES	7/31	1	N	FB STAGING / 0800	FB STAGING / 2200
E-331 EXCV -RT ENTERPRISES	8/1	1	N	FB STAGING / 0800	FB STAGING / 2200
E-333 EXCV -B. TREFTHEN		1	N	FB STAGING / 0800	FB STAGING / 2200
E-322 EXCV -FBK CONST	7/26	1	N	FB STAGING / 0800	FB STAGING / 2200
E-332 EXCV -HECTOR'S WELDING		1	N	FB STAGING / 0800	FB STAGING / 2200
E-355 EXCV-BENSON	8/2	1	N	FB STAGING / 0800	FB STAGING / 2200
E-205 DOZ REMOTE 1	7/20	1	N	FB STAGING / 0800	FB STAGING / 2200
E-294 DOZER - T2 - STONE BOY	7/20	2	N	FB STAGING / 0800	FB STAGING / 2200
E-265 DOZER D6C - HOWARD	7/21	2	N	FB STAGING / 0800	FB STAGING / 2200
E-353 SKG1 FUEL TRAILER	8/7	0	N	FB STAGING / 0800	FB STAGING / 2200
E-62 SKIDGINE #1-FBKS CONST.	7/23	1	N	FB STAGING / 0800	FB STAGING / 2200
E-309 EXCAVATOR-WV BUILDERS	7/24	1	N	FB STAGING / 0800	FB STAGING / 2200
E-108 LOWBOY-FBKS CONST.		1	N	FB STAGING / 0800	FB STAGING / 2200
E-359 DOZER-T2-		1	N	FB STAGING / 0800	FB STAGING / 2200
E-360 DOZER-T2-		1	N	FB STAGING / 0800	FB STAGING / 2200
E-207 DOZER-T2-BLACKGOLD		1	N	FB STAGING / 0800	FB STAGING / 2200
E-265 DOZER-T2-HOWARDE		1	N	FB STAGING / 0800	FB STAGING / 2200
E-356 EXCV-		1	N	FB STAGING / 0800	FB STAGING / 2200
E- SOFT-TRACK		1	N	FB STAGING / 0800	FB STAGING / 2200

7. Control Operations  
 Continue to rehab DIV L: Infantry Platoon Battle Course, Manchu Road/Beaver Creek Dozer and Hand Line, DMPTR Range Operations Center.  
 Coordinate with DIVS and Resource Advisors Dan Rees and Josh Buzby.

8. Special Instructions  
 \*Record and report all rehab completion to Situations Unit daily.  
 \*DIVS call the Resource Unit (451-0590 ext.30256) for any last day worked, spike camp movement, or any IAP issues.  
 \*Ensure adequate spacing between people and heavy equipment.

9. Division/Group Communications Summary

Function	Frequency - RX	Frequency - TX	Tone	System	Channel	System	Channel
Command	168.1000N	170.4500N	123.0	NIFC	1		
Tactical Div/Group	168.2000N	168.2000N		NIFC	5		
Logistics							
Air to Ground	169.1500N	169.1500N		NIFC	12		

Prepared by (Resource Unit Leader) AI Yanagisawa / Jeff Ennenga (t)	Approved by (Planning Section Chief) Marsha Henderson <i>[Signature]</i>	Date Prepared 07/21/13	Time Prepared 0931
--	---	---------------------------	-----------------------








# INCIDENT Weather Forecast



**FORECAST NO:** 17  
**PREDICTION FOR:** Monday Shift  
**SHIFT DATE:** July 22, 2013

**NAME OF FIRE:** Stuart Creek # 2 Fire  
**UNIT:** MID  
**SIGNED:** *Andy Haner*   
**Incident Meteorologist**

**TIME AND DATE**  
**FORECAST ISSUED:** 07/21/2013 at 2000 ADT

**WEATHER DISCUSSION:** An upper level ridge will build over the fire area on Monday, leading to warming and drying. Daytime temperatures will rise a few degrees above normal for late July. Abundant mid-level clouds are expected from this afternoon through Tuesday morning; this will filter the sunshine, but no rain is expected.

**WEATHER FORECAST:**

**Monday:**

**Weather:** Mostly sunny through early afternoon, then thickening mid-level clouds from late afternoon into the evening.

**High Temperature.....** 67-75 (up 5-8 degrees from Sunday)

**Min RH.....** 34-41% (down 20-35% from Sunday)

**20-FOOT WINDS:**

**Valley Bottom/Mid-Slope...**Upslope/upvalley 3-6 mph

**Ridgetop.....**West 4-8 mph

**CWR (>=0.10").....**0%

**LAL.....**1 (no lightning)

**Monday Night:**

**Weather:** Increasing clouds.

**Low Temperature.....** 48-54.

**Max RH.....**75-90%

**20-FOOT WINDS:**

**Valley Bottom.....**Downslope/downvalley 2-4 mph.

**Ridgetop.....**West 4-8 mph

**CWR (>=0.10").....**0%

**LAL.....**1 (no lightning)

**Outlook for Tuesday:**

**Weather:** Partly sunny.

**High Temperature.....** 68-76 (0-2 degrees warmer than Monday)

**Min RH.....**42-50% (up 7-9% from Monday)

**20-FOOT WINDS:**

**Valley Bottom/Mid-Slope...**South-southwest 4-8 mph

**Ridgetop.....**West-Southwest 7-12 mph, gusting 15-20 mph

**CWR (>=0.10").....**0%


**LAL.....**1 (no lightning)

**EXTENDED OUTLOOK: Wednesday and Thursday...**

A cold front will brush north of the fire on Wednesday and Thursday. The front itself should not actually cross the fire, but it should be close enough to bring clouds and a little rain.

**Wednesday and Thursday...** Mostly cloudy both days with a few showers. Lows 48-55. Highs 68-74. Min RH 48-58%. Ridgetop winds west 6-10 mph with gusts to 15 mph.

## FIRE BEHAVIOR FORECAST

<b>FORECAST NUMBER:</b> # 20	<b>TYPE OF FIRE:</b> Wildfire
<b>FIRE NAME:</b> Stuart Creek #2	<b>OPERATIONAL PERIOD:</b> Day – July 22, 2013
<b>DATE ISSUED:</b> 07/21/13	<b>TIME ISSUED:</b> 2000 hrs
<b>UNIT:</b> BLM-AFS	<b>SIGNED:</b>  Tom St. Clair FBAN(T)

### WEATHER SUMMARY:

Mostly sunny through early afternoon, then thickening mid-level clouds from late afternoon into the evening. High Temperature: 67-75 degrees. Minimum RH: 34-41%. Winds (Eye Level): VALLEY BOTTOM/MID upvalley 3-6 mph RIDGETOPS West-4-8 mph

### See attached Fire Weather Forecast for more details.

Take weather observations, and call in to Communications. Please include location and elevation.

## FIRE BEHAVIOR

### GENERAL:

Warming and drying trend continues. Torching and potential for small runs will increase when RH gets below 40%.

Stuart Creek RAWS Predicted Fire Weather Indices: FFMC 78, DMC 14, DC 247, ISI 1.4, BUI 24.3, FWI 2.2

#### Majority of the fuels around the fire and within

**Spruce/Hardwood mix worst case scenario:**

FL Head: Up to 1'

ROS Head: Less than 1 ch/hr

#### Continuous Black Spruce worst case scenario:

FL Head: Up to 4'

ROS Head: 5 ch/hr

**Spotting distance:** .2 miles

**Probability of ignition:** 30%

### SPECIFIC:

**Divisions B, C, F, K, L, M, N, and P:** Scattered interior smoldering will continue. As fuels begin to dry out occasional torching will increase. Group torching is likely when RH gets into the 30s. Divisions M and P have the highest potential for any previously undetected heat within the mop-up area to show itself whenever direct sunlight warms fuels.

**Division R:** Smoldering and patches of persistent heat. Potential torching

**Divisions S, and A:** Smoldering and creeping with group torching and possibility of small organized flame fronts to form in unsecured areas, small uphill runs in continuous spruce are possible. Spot fires from the previous couple of days will be more likely to show themselves if they exist.

### AIR OPERATIONS:

Watch for afternoon clouds.

## SAFETY

Fire weakened root structures cause trees to fall while mopping up. Observe severity of burn before entering work area. Look for deep hot ash, freshly jackpotted trees, and trees with weakened roots.

**AIR OPERATIONS SUMMARY**  
**PREPARED BY:** Ty Miller for Gary Mullen, AOB  
**DATE/TIME PREPARED:** 7/21/2013 1830 hrs.

**1. INCIDENT NAME:** Stuart Creek # 2  
**2. OPERATIONAL PERIOD DATE:** 7/22/2013  
**START TIME:** 1000  
**END TIME:** 2400  
**SUNRISE:** 0413  
**SUNSET:** 2335

**3. REMARKS (Safety Notes, Hazards, Air Operations, Special Equipment, etc.):** 150' Tower erected at Bravo 2  
 FIXED WING BE AWARE OF HELIBASE LOCATION  
 12 HOUR DUTY DAY RESTRICTIONS FOR TANKERS STARTING  
 LADD tower control is operational at this time-use caution with in/out traffic  
 Assume roads have wires  
 Range Control Freq 125.300, Military Aircraft only in the Impact Zone, Use caution when smoke is heavy and visibility is limited, *Medivac Hospital freq 155.160*

**4. Medivac Available on request**  
**5. TFR: (A-35)**  
 TFR 3/8848 in place. Polygon shape. At and below 5000 feet MSL.

**6. PERSONNEL**  
**7. FREQUENCIES**  
**8. FIXED-WING #Available/Type/Make-Model/FAA N#/  
 & Bases: LADD**  
**Airtankers: T-152, T-155, T-142**  
**Scoopers: 264,267,885**  
**Available at LADD, order direct through UYT Dispatch.**

FAA N#	T	Y	MAKE	BASE	AVAIL	START	REMARKS	FAA N#	T	Y	MAKE/MODEL	BASE	AVAIL	START	REMARKS
508EH	2		Bell 212, Mgr. Karl Ladd 907-378-6050	Grange Hall	1000	1030	Exclusive Use								
361EH	2		Bell 212, Mgr. Bob Merrow 907-750-1455	Grange Hall	1000	1030	Exclusive Use								
399EH A-36	2		Bell 212, Mgr. Brian Deck 208-841-6995	Grange Hall	0900	0930	Stuart Fire								
516LE	3		Bell 206i3, Mgr. Jamie Gilbert 907-823-4014	Grange Hall	1000	1030	Exclusive Use								
911CV A-8	3		B-3 A-Star, Mgr. Matthew Klgriff 907-388-3087	Grange Hall	0900	0930	Exclusive use								

**9. HELICOPTERS (Use Additional Sheets As Necessary)**  
**Command 1:** RX 168.1000 TX 170.4500 RX/TX T-123-0  
**Command 2:** RX 163.100 (A-30)  
**Command 3:** RX 170.0125 TX 165.2500 RX/TX T-123-0  
**Grange Hall:** 64 51.77 by 146 58.67  
**Deck Freq:** 163.100 (A-30)  
**TOLC Freq:**



3. Basic Radio Channel Utilization						
Radio Type	Channel	Function	Frequency/Tone		Assignment	Remarks
NIFC	1	CMD 1	RX 168.1000N	TX 170.4500N	COMMAND	POLE HILL Linked with All CMDs
			Transmit 123.0			
NIFC	3	CMD 3	RX 170.0125N	TX 165.2500N	COMMAND	Center of Fire Linked with All CMDs
			Transmit 123.0			
NIFC	4	TAC 1	RX 168.0500N	TX 168.0500N	Div A Div M/N	
NIFC	5	TAC 2	RX 168.2000N	TX 168.2000N	Div R Rehab Group	
NIFC	6	TAC 3	RX 166.7250N	TX 166.7250N	Div K/L Div S	
NIFC	7	TAC 4	RX 168.2500N	TX 168.2500N	Div B/C/F Div P	
NIFC	8	CMD 4	RX 170.3625N	TX 163.3875	COMMAND	Linked with All CMDs
			Transmit 123.0			
NIFC	9	CMD 9	RX 170.6875	TX 166.575	COMMAND	Linked with All CMDs
			Transmit 123.0			
Alaska	10	IA Tac 2	RX 166.7750N	TX 166.7750N	**Reserved for Initial Attack**	Alaska Interagency Initial Attack Tac 2
Alaska	11	IA Tac 1	RX 159.3750N	TX 159.3750N	**Reserved for Initial Attack**	Alaska Interagency Initial Attack Tac 1
NIFC	12	A/G 1	RX 169.1500N	TX 169.1500N	Air to Ground Tactical and Logistical	
NIFC	13	A/G 2	RX 166.6750N	TX 166.6750N	Air to Ground Rotor	
			Transmit 110.9			
NIFC	14	Air Guard	RX 168.625	TX 168.625	All Divisions Emerg Traffic	Emerg Contact with Aviation Resources
			Transmit Tone 110.9			
NIFC	16	Air Guard	RX 168.6250N	TX 168.6250N	All Divisions Emerg Traffic	Emerg Contact with Aviation Resources
			Transmit Tone 110.9			

# SAFETY MESSAGE

We need everyone to recognize and realize that we have chosen a very risky and hazardous profession to work in which presents many opportunities for injuries.

The best way to reduce (mitigate) the risk and hazards is to maintain our focus on what we are doing regardless the level of fire behavior and or assignments.

Keep your Situational Awareness levels high and consistent. It should never waver.



## Human Resource Message

The behavior on this incident has been EXCELLENT.  
Keep it up!

Please remind your folks to practice Mutual Respect as you complete your assignments. We are all professionals here. For those of you that are new here is a reminder of our expectations.

### Stuart Creek 2

#### Code of Conduct

Each individual on this incident is responsible for:

- ◊ Being ready and able to perform their assignment duties effectively, and
- ◊ conducting themselves appropriately at all times.

There is **ZERO Tolerance** for inappropriate behavior while assigned to this incident, including such conduct as:

- Drug and alcohol use
- Any unsafe activity
- Discrimination
- Sexual Harassment
- Hostile Work Environment

>Lewd comments, off color jokes, rumor, innuendo, name calling, etc.

**ZERO TOLERANCE** is defined as: **0**

#### Consequences?


Anything less than strict adherence to these guidelines may result in immediate dismissal from the incident.

If there is anything our team can do for you or if you see something that needs our attention please let us know.

If you have further questions or concerns, my contact info is:

HRSP – Cliff Ligons, Located in North Pole Elementary School Room 110. My contact number is 360-607-9982.

# **Getting ready for demob... here are some Finance Tips**



**As the days tick down on your assignment, please:**

- 1) Turn in your CTRs and Shift Tickets on a DAILY basis. Do not hold onto them.**
- 2) Come into Finance to check your time sheets.**

**Thank you all for helping us to help you!**

## Stuart Creek 2 Demob Schedule IAP

OH resources demobing in early AM, please come tro ICP & start your demob process the evening before.

Tentative	Tentativ	Req#	ResourceName	Home Unit	Job	DemobCity	St	Jetpo	Trave
07/20/201	20:00:	E-196	BUS, FIRST STUDENT,	AKMID	BUS	FAIRBANKS	AK	FAI	
07/22/201	06:00:	O-293	GOENTZEL, BRANDON	AKMSS	HECM	PALMER	AK	ANC	AIR
07/22/201	06:00:	O-100	SEMBLANTE, ROBERT	ORRSF	HMGB	GRANTS PASS	OR	MFR	AIR
07/22/201	06:00:	O-100	GLASPEY, WILLIAM H	MTNWS	TFLD	KALISPELL	MT	GPI	AIR
07/22/201	06:00:	O-142	DONCH, MICHAEL A	MTGNF	HRSP	BOZMAN	MT	BZN	AIR
07/22/201	08:00:	O-210	WITT, MARI	TXTXF	FSC2	HOUSTON	TX	IAH	AIR
07/22/201	20:00:	O-51	LENON, RANDY	AKAKD	LOFR	FAIRBANKS	AK	FAI	POV
07/23/201	06:00:	O-159	FULLER, HAILEY	IDIPF	RADO	COEURD-ALEN	ID	GEG	AIR
07/23/201	06:00:	O-127	COLBY, JASON	CALNF	RADO	REDDING	CA	RDD	AIR
07/23/201	06:00:	O-160	MAKI, DENNIS	CAANF	STAM	SANTA CLARITA	CA	BUR	AIR
07/23/201	06:00:	O-163	YANO, RUSSELL	WAMSF	SCKN	LAKE STEVENS	WA	SEA	AIR
07/23/201	06:00:	O-167	SATHER, JOEL	MTKNF	TFLD	TROUT CREEK	MT	MSO	AIR
07/23/201	08:00:	O-172	KILGRIFF, MATT	AKGAD	HMGB	FAIRBANKS	AK	FAI	PAS
07/23/201	08:00:	O-100	BONDS, COLLINS W	AKAKD	STCR	FAIRBANKS	AK	FAI	PAS
07/23/201	08:00:	O-164	SWAN, MARCUS	AKAKD	TFLD	FAIRBANKS	AK	FAI	BUS
07/23/201	08:00:	O-52	OOSAHWE, PHILLIP	AKGAD	DIVS	FAIRBANKS	AK	FAI	PAS
07/23/201	08:00:	O-55.5	HUSH, JAMES	CATMU	FDUL	RENO	NV	RNO	AIR
07/23/201	10:00:	O-194	MOORE, CHRISTOPHER	AKAKD	STCR	FAIRBANKS	AK	FAI	AOV
07/24/201	06:00:	O-68	JOHNDREAU, JOSEPH	NENBF	SITL	WALL	SD	RAP	A/R
07/24/201	06:00:	O-36	BEST, JESSE	MTNWS	HEB1	KALISPELL	MT	GPI	AIR
07/24/201	06:00:	O-188	ST CLAIR, THOMAS BARTON	AKGAD	FBAN	FAIRBANKS	AK	FAI	POV
07/24/201	06:00:	O-55.6	YANAGISAWA, AL	CALAC	RESL	LONG BEACH	CA	LAX	AIR
07/24/201	08:00:	O-208	CALLAHAN, CYRUS	AKDTS	GMEC	FAIRBANKS	AK	FAI	AOV
07/24/201	08:00:	O-187	YOUNG, TAMAR	AKAKD	SMKJ	FAIRBANKS	AK	FAI	REN
07/25/201	07:00:	O-308	POXLITNER, DAVID N	IDNPF	IMST	KEUTERVILLE	ID	LWS	AIR
07/25/201	07:00:	O-309	GREGG, DOUGLAS	IDNPF	IMSM	LEWISTON	ID	LWS	AIR
07/25/201	07:00:	O-48	GROSSARTH, PHIL	MTLNF	IMSM	MISSOULA	MT	MSO	AIR
07/25/201	08:00:	O-77	GLOVER, MARCI L	FLFLS	COST	PANAMA CITY	FL	ECP	AIR
07/25/201	10:00:	O-156	ROSSER, AMBER MEGAN	AKDFS	RCDM	WASILLA	AK	ANC	AIR
07/25/201	10:00:	O-185	PINDELL, DARLA DEANN	AKASO	PTRC	ANCHORAGE	AK	ANC	POV

**North Pole ICP**  
**(907) 451-0590**  
**Dial 9 For An Outside Line**

<b>Section</b>	<b>Extension</b>
Incident Commander / Liaison	30263
Public Information	<b>(907) 451-0597</b> 30260
Safety Officer / Operations	30265
Plans Section Chief / Training Specialist / Computer Tech Spec / Documentation Unit Leader	30262
Incident Meteorologist / Situation Unit Leader / Fire Behavior	30261
Check In / Resource Unit / DMOB	30256
Check In / Resource Unit / DMOB Fax	<b>(907) 490-2831</b>
Finance Section Chief / Time Unit	30254
Cost Unit	30255
Finance Fax	<b>(907) 490-2833</b>
Logistics Section Chief / Facilities	30257
<b>Communications Unit</b>	<b>30264</b>
Medical Unit Leader	30228
Ground Support	30258
Supply / Ordering	30259
Supply / Ordering Fax	<b>(907) 490-2832</b>
Please Stop Using This Fax	<b>(907) 488-1232</b>
<b>Spike / Remote Camps</b>	
Helibase	407-591-3292
Lion Spike	951-961-8794

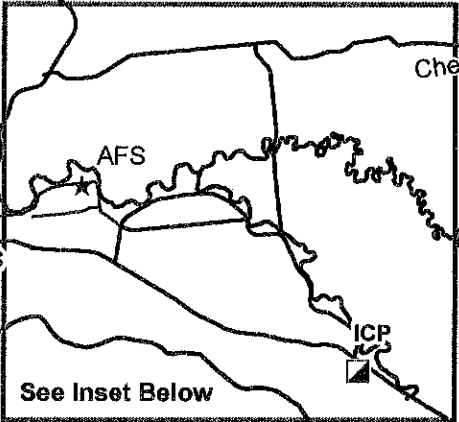
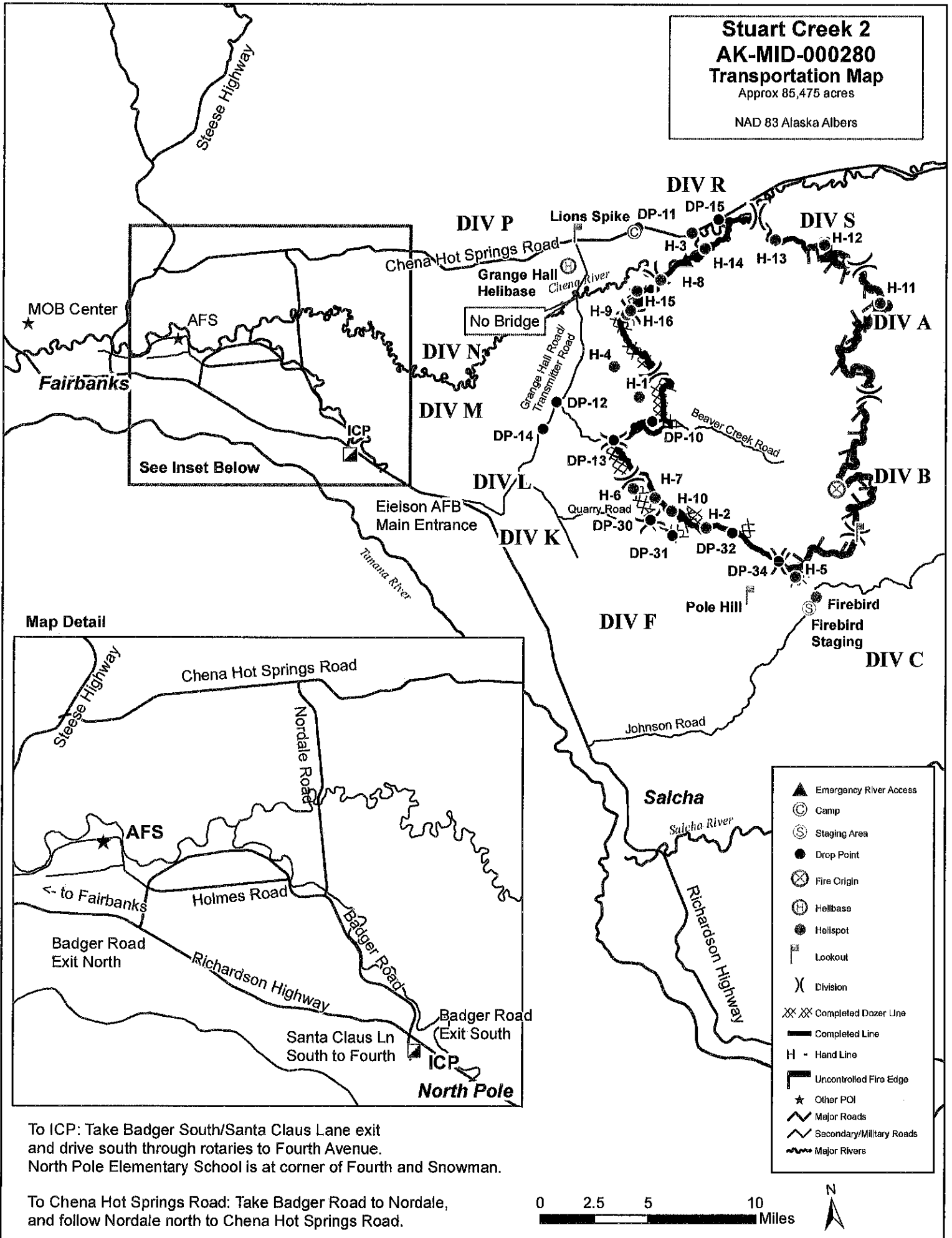
Updated 07.20.13 0852 Hrs.

\*\*\*Any changes please contact the Communications Unit extension 30264

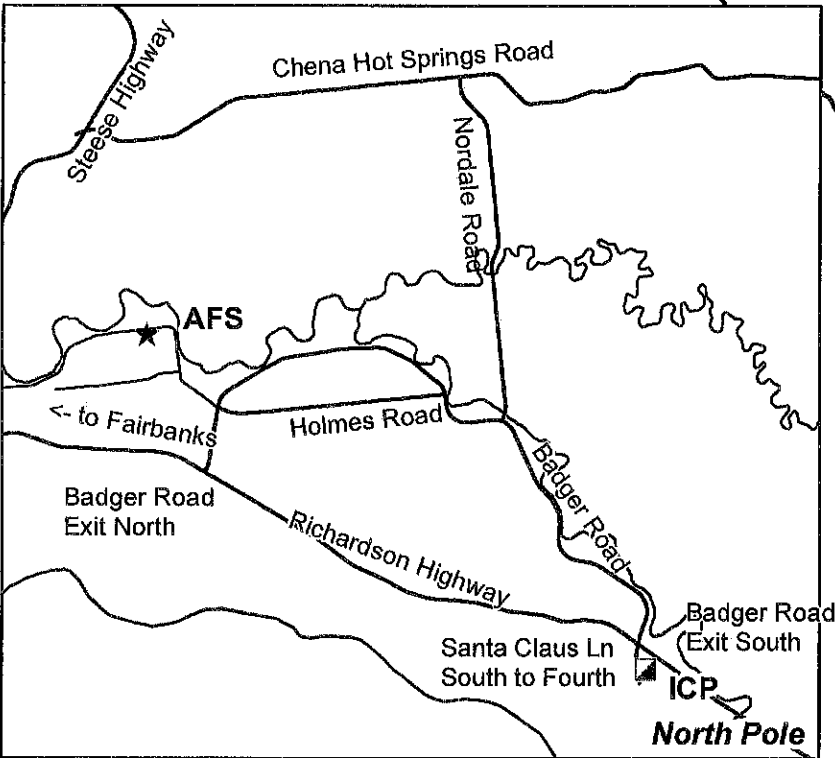
**Stuart Creek 2**  
**AK-MID-000280**  
**Transportation Map**

Approx 85,475 acres

NAD 83 Alaska Albers




**Map Detail**



To ICP: Take Badger South/Santa Claus Lane exit and drive south through rotaries to Fourth Avenue. North Pole Elementary School is at corner of Fourth and Snowman.

To Chena Hot Springs Road: Take Badger Road to Nordale, and follow Nordale north to Chena Hot Springs Road.



## Frequently Used Coordinates

Point	Latitude	Longitude	Notes
Fire Origin	64 41.741 N	146 35.557 W	
Aerial Hazard Ht-1	64 40.534 N	146 45.743 W	AERIAL HAZARD 150 ft tower Ht-1
Lookout	64 39.907 N	146 33.946 W	
Lookout	64 53.038 N	146 57.583 W	
Pole Hill	64 37.905 N	146 44.918 W	
Grange Hall Hellbase	64 51.770 N	146 58.670 W	
Firebird Helispot	64 37.546 N	146 38.547 W	
H-1	64 46.275 N	146 53.233 W	Good for type 2 & 3 helicopters
H-2	64 40.768 N	146 48.229 W	Good for Type 1, 2, and 3 helicopters
H-3	64 52.552 N	146 46.660 W	Good for medivac & troops. Type 1, 2, & 3 helicopters
H-4	64 47.591 N	146 55.300 W	Good for medivac & troops. Type 2, & 3 helicopters
H-5	64 38.415 N	146 40.352 W	
H-6	64 42.647 N	146 54.695 W	
H-7	64 42.180 N	146 52.736 W	
H-8	64 50.831 N	146 50.074 W	
H-9	64 49.620 N	146 53.630 W	
H-10	64 41.589 N	146 51.316 W	Log Deck; good for Type 2 & 3 helicopters
H-11	64 48.940' N	146 29.534' W	Log Deck; good for Type 2 & 3 helicopters
H-12	64 51.489 N	146 34.237 W	
H-13	64 51.920 N	146 38.841 W	
H-14	64 51.875 N	146 45.560 W	
H-15	64 50.495 N	146 52.449 W	
H-16	64 49.747 N	146 53.253 W	
Water Source	64 42.040 N	147 01.905 W	
DP-10	64 45.231 N	146 52.250 W	
DP-11	64 52.993 N	146 51.746 W	
DP-12	64 46.412 N	147 01.031 W	
DP-13	64 44.648 N	146 56.080 W	
DP-14	64 45.388 N	147 02.600 W	
DP-15	64 52.971 N	146 44.011 W	
DP-30	64 41.314 N	146 53.391 W	
DP-31	64 40.593 N	146 51.481 W	
DP-32	64 40.440 N	146 45.842 W	
DP-34	64 39.111 N	146 41.783 W	
Lions Spike	64 52.809 N	146 52.895 W	
Mike Spike	64 45.231 N	146 52.250 W	
November Spike	64 48.626 N	146 54.064 W	
Maryland Spike	64 50.617 N	146 50.643 W	
Delaware Spike	64 50.451 W	146 51.588 W	
Kentucky Spike	64 49.834 N	146 53.113 W	
Romeo Spike	64 51.863 N	146 46.092 W	
Meadows Spike	64 50.504 N	146 52.445 W	
Sierra Spike	64 51.489 N	146 34.237 W	
Whiskey Spike	64 52.370 N	146 44.128 W	
Firebird Staging	64 37.101 N	146 39.391 W	
South Chena #2	64 49.987 N	146 47.099 W	Helitack must protect
South Chena #3	64 49.853 N	146 46.433 W	Helitack must protect
Sling Site 1	64 50.829 N	146 50.059 W	
Sling Site 2	64 50.409 N	146 50.804 W	
Sling Site 3	64 50.428 N	146 51.518 W	
Sling Site 4	64 50.572 N	146 52.458 W	
Sling Site 5	64 49.988 N	146 52.330 W	
Sling Site 6	64 49.852 N	146 53.069 W	
Sling Site 7	64 50.626 N	146 50.571 W	
Airboat Fueling Site	64 51.513 N	146 33.861 W	
Emergency River Access	64 51.505 N	146 47.512 W	







<b>MEDICAL PLAN</b> Pg 1 of 2	1. INCIDENT NAME <b>Stuart Creek 2</b>	2. DATE PREPARED July 21, 2013	3. TIME PREPARED 1700	4. OPERATIONAL PERIOD July 22, 2013 0800-2200
----------------------------------	---	-----------------------------------	--------------------------	---

**5. INCIDENT MEDICAL AID STATIONS**

MEDICAL AID STATIONS	LOCATION	ALS	
		YES	NO
Grange Hall Helibase	Mm 20 ¼ Chena Hot Springs Rd	X	
Firebird Staging	Firebird Assault Strip	X	
Line EMTs as assigned	Assigned Divisions		
North Pole ICP	North Pole Elementary School		X

**6. TRANSPORTATION**

**A. AMBULANCE SERVICES**

NAME	LOCATION	PHONE	ALS	
			YES	NO
Eielson AFB	AFB	911 or (907)356-5551	X	
Steese FD Ambulance (Pleasant Valley Area)	Pleasant Valley, AK	911 or (907)450-6507	X	

**B. INCIDENT AMBULANCES**

NAME	LOCATION	ALS	
		YES	NO
Ft Wainwright FD Ambulance (ground)	Div C/F/K(Day) Firebird Spike(Night) (907)529-9905	X	

**C. MEDIVAC SERVICES**

NAME	LOCATION	PHONE	Hoist	ALS	BLS
Evergreen Medivac (Type 2 Helicopter)	Ft Greely, Delta Junction, AK	(907)353-9170 (907)356-5551	X	X	
Guardian Flight (Fixed wing)	Fairbanks	(907)356-5551		X	

**7. HOSPITALS**



NAME	ADDRESS	TRAVEL TIME		PHONE	HELIPAD		BURN CTR	
		AIR	GRND		YES	NO	YES	NO
Fairbanks Memorial 64*49.90' x 147*44.50'	1650 Cowles Street, Fairbanks, AK 99701	30 min	90 min	(907)458-5556 (907)353-9170	X			X
Anchorage-Providence Hosp 61*11.62' x 149*49.42'	3200 Providence Dr Anchorage, AK 99504	2 hrs	6 hrs	(907)212-3111	X			X
Harborview Burn Center 47* 36.190 x 122*19.500	325 9th Ave Seattle, WA 98104	4hrs		(206) 284-2876	X		X	

**8. MEDICAL EMERGENCY PROCEDURES**

**Fireline** : Resources should identify crew/unit EMS personnel and assigned line EMTs at beginning of shift.

In the event of a medical emergency follow the "**First on Scene Protocols**" listed on pg 2 of the daily incident medical plan.

**ICP**: For Life-Threatening Emergencies, phone 911 then notify Communications

ICS 206	9. PREPARED BY: (Medical Unit Leader) Chuck Passek, MEDL 	10. REVIEWED BY: (Safety Officer) Tom Greiling, SOF2 
---------	---	---

## First On Scene Protocols

IRPG Insert 2011

1. Line supervisor (i.e. FFT1, CRWB, STLD, TFLD) notifies DIVS on **Command frequency** and states nature of illness/injury. Is it life threatening?

**LIFE THREATENING = MEDIVAC**

**NON-LIFE THREATENING = MEDICAL TRANSPORT**

2. If life threatening request that the designated radio frequency be cleared for emergency traffic.
3. Identify the on-scene point of contact (POC) by resource type and last name (i.e. POC is TFLD Smith).
4. Identify the nature of the incident, number injured, patient assessments and location (geographic and GPS coordinates).
5. Identify on-scene medical personnel by position and name (i.e. EMT Basic Smith)
6. Identify preferred method of patient transport.
7. Request any additional resources and/or equipment needed.
8. Document all information received and transmitted on the radio and phone.
9. Identify any changes in the on-scene POC or medical personnel as they occur.

### Patient assessment & treatment

<b>PATIENT #1:</b> <i>consciousness / unconsciousness</i> <i>Breathing rate: fast / slow</i> <i>Pulse rate</i> _____ Obvious Injury: <i>Cut / Bleeding</i> : <i>Heat</i> : <i>Fracture open / closed</i> : <i>Head injury</i> : <i>Bee sting alergic reaction</i> : <i>Eye injury</i> Burn location _____ Other info: _____	
<b>PATIENT #2:</b> <i>consciousness / unconsciousness</i> <i>Breathing rate: fast / slow</i> <i>Pulse rate</i> _____ Obvious Injury: <i>Cut / Bleeding</i> : <i>Heat</i> : <i>Fracture open / closed</i> : <i>Head injury</i> : <i>Bee sting alergic reaction</i> : <i>Eye injury</i> Burn location _____ Other info: _____	
<b>PATIENT LOCATION / GPS:</b>	<b>LZ location / GPS:</b>
<b>On-scene Point of Contact POC:</b>	<b>Patient distance from LZ</b>
<b>On-scene Medical Personnel:</b>	<b>Operational Channel (should be Command Frequency):</b>
<b>Equipment Needed:</b> Hoist : SKED : Backboard : Litter Rope : Trauma kit : Oxygen : IV fluids	<b>LZ Hazzards &amp; Ground Contact</b>
<b>Mode of Patient Transport:</b> AIR / GROUND	<b>Patient Affiliation:</b> Agency / contractor / military