

# STUART CREEK 2 FIRE

## AK-MID-000280



July 25<sup>th</sup>, 2013  
Day 0800 - 2200

### Meeting Schedule

08:00 Briefing @ Lion Spike  
Simulcast over the radio  
18:00 Planning Meeting @ North Pole

#### **NEW QR Code**

If you have a smartphone or tablet, download the PDF Maps App by Avenza to start accessing map products from your smart device. Scan the QR code (using RL Classic), then download and open the map in PDF Maps on your device.



\*Be sure to enable the location settings on your device or you won't be able to see yourself on the map surface.



<b>Incident Objectives</b>	1. Incident Name	2. Date Prepared	3. Time Prepared
	MID Stuart Creek 2	07/24/13	1022

4. Operational Period  
 07/25/13 Thursday DAY Shift 0800 - 2200

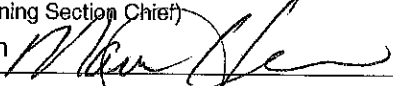

**Control Objectives:**  
 Keep Fire:  
 - East of a line along the Transmitter Road, north to the Chena River and south along the Trans-Alaska Pipeline to the Salcha River.  
 - South of the Chena River.  
 - North of the Salcha River.  
 - West of the South Fork Chena River, south along eastern boundary of the Training Area, south to the Salcha River.

**Management Objectives:**  
 - Provide for firefighter and public safety utilizing risk management practices.  
 - Protect military infrastructure, private residences, cabins, improvements and jurisdictional lands within and adjacent to the fire area.  
 - Support local unit initial attack as requested.  
 - Minimize or mitigate threats to known cultural resources by utilizing Resource Advisors and/or Archeologists.  
 - Coordinate and communicate fire information with the public and all stakeholders.  
 - Coordinate and implement fire suppression repair plan.  
 - Minimize threats and impacts to riparian areas, critical watershed and other high value natural resources.

6. Weather Forecast for Period  
 Thursday: Cloudy in the morning with a lingering shower possible. Increasing sunshine in the afternoon. Mostly sunny skies in the evening.  
 High Temperature....68-75 (Little change from Wednesday)  
 Min RH.....40-45% (down 10-20% from Wednesday)  
 20-FOOT WINDS:  
 Valley Bottom/Mid-Slope....Upslope/upvalley 4-8 mph  
 Ridgetop.....West-Northwest 4-8 mph. gusting to 12mph.  
 CWR (>=0.10")....0%  
 LAL.....1(no lightning)

7. General Safety Message  
 STAY ON TOP OF YOUR FATIGUE AND ANY MEDICAL CONCERNS BEFORE IT'S TOO LATE.

8. Attachments (mark if attached)		
<input checked="" type="checkbox"/> Organization List - ICS 203	<input checked="" type="checkbox"/> Incident Map	<input type="checkbox"/>
<input checked="" type="checkbox"/> Div. Assignment Lists - ICS 204	<input checked="" type="checkbox"/> Safety Message	<input type="checkbox"/>
<input checked="" type="checkbox"/> Communications Plan - ICS205	<input type="checkbox"/> Traffic Plan	<input type="checkbox"/>
<input checked="" type="checkbox"/> Medical Plan - ICS 206	<input checked="" type="checkbox"/> Human Resource	<input type="checkbox"/>
<input checked="" type="checkbox"/> Air Operations Summary - ICS 220	<input checked="" type="checkbox"/> Transportation Map	<input type="checkbox"/>

9. Prepared by (Planning Section Chief) Marsha Henderson 	10. Approved by (Incident Commander) Tom Kurth 
---	--

ICS Form 203 ORGANIZATION ASSIGNMENT LIST		1. INCIDENT NAME	2. DATE PREPARED	3. TIME PREPARED
		Stuart Creek 2	7-24-13	1800
5. INCIDENT COMMAND STAFF		4. OPERATIONAL PERIOD (DATE/TIME)		
<b>AK Green Team</b>		7-25-13 0800-2200		
Position	Name	9. OPERATIONS SECTION		
INCIDENT COMMANDER	Tom Kurth	CHIEF	H. Smith / E. Sanford / B. Petersen (t)	
DEPUTY		PLANNING OPS		
SAFETY OFFICER	Tom Greiling / Paul Van Hees	DEPUTY OPS		
INFORMATION OFFICER	Gary Lenhausen / Maureen Clark (t)	a. BRANCH		
LIAISON OFFICER		DIVISION	B/C/F	James Sullivan
HUMAN RESOURCE SPECIALIST	Cliff Ligons	DIVISION	K/L	Unstaffed
6. AGENCY REPRESENTATIVES		DIVISION	M/N	Karen Scholl / Lakota Burwell (t)
AGENCY	NAME	DIVISION	P	Unstaffed
US Army	Col. Johnson	DIVISION	R	Matt Corley / Jeff Cramer (t)
US Air Force	Maj. Majken Tutty	DIVISION	S	Randy Foland
Alaska State Parks	Ian Thomas	DIVISION	A	David Bloemaker
Alaska Fire Service	Wade Mcphetridge	DIVISION	REHAB	Cameron Winfrey
Fairbanks N.Star Borough	Dave Gibbs	b. BRANCH		
Alaska DNR	Gordon Amundson	BRANCH DIRECTOR		
Alaska State Troopers	Capt. Barrick	HUSKY STG	STAGING	Mike Kinne
7. PLANNING SECTION		GROUP		
CHIEF	Marsha Henderson	DIVISION		
CHIEF		DIVISION		
RESOURCES UNIT	Mike Butteri (t) / Jeff Ennenga (t)	DIVISION		
SITUATION UNIT	Adam Kohley / Tim Epp (t)	DIVISION		
STRATEGIC OPS PLANNER		DIVISION		
DEMOBILIZATION UNIT	Alan Martin	c. BRANCH -		
CTSP	Bill Beach			
TNSP				
FBAN / LTAN	Robert Ziel			
IMET	Andy Haner			
GISS	Lasheena Nieves/ Brian Sorbel	d. AIR OPERATIONS BRANCH		
READ	Josh Buzby / Dan Rees	AIR OPERATIONS BR. DIR.	Gary Mullen	
Range Control	(Day) Beck / (Night) Stepp	AIR TACTICAL GROUP SUP.	Dennis Carlson	
8. LOGISTICS SECTION		AIR SUPPORT GROUP SUP	Ty Miller	
CHIEF	Janet Ladd / Jerri Webster	HELICOPTER COORDINATOR		
CHIEF				
a. SUPPORT BRANCH				
SUPPLY UNIT	Karl Meitzner / Hannah Semock (t) Kim Stone (t)			
FACILITIES UNIT	Rich Bidasolo/ Bryan Seibold			
GROUND SUPPORT UNIT	Rusty Hippchen / Will Hutto (t)			
b. SERVICE BRANCH				
COMMUNICATIONS UNIT	Jordan Halden			
COMMUNICATIONS MANG				
FOOD UNIT	Ed Haen / Mel Magnusm-Strick (t)			
RECEIVING	Amber Rosser			
ORDERING	Jenn Northway			
MEDICAL UNIT	Terry Solomon / Chuck Passek			
PREPARED BY (RESOURCES UNIT)		10. FINANCE/ADMINISTRATION SECTION		
Mike Butteri (t) / Jan Passek (t)		CHIEF	Jaci Toth	
		CHIEF		
		TIME UNIT	Maggie Prochazka	
		PERSONAL TIME	S. Argend/ F. Chase/ M. Glover	
		COMPENSATION/CLAIMS UNIT	Tracy Nicholson	
		COST UNIT	Darla Pindell	
		EQUIPMENT TIME	Crystal Sisto Druck	



# INCIDENT Weather Forecast



FORECAST NO: 20

NAME OF FIRE: Stuart Creek # 2 Fire

PREDICTION FOR: Thursday Shift

UNIT: MID

SHIFT DATE: July 25, 2013

SIGNED: Andy Haner

TIME AND DATE

Incident Meteorologist

FORECAST ISSUED: 07/24/2013 at 2000 ADT

**WEATHER DISCUSSION:** Following the dissipating cold front which brought clouds and a few showers last night, an upper level ridge of high pressure will build in quickly and strongly. As a result, clouds will dissipate quickly through early afternoon with a mostly sunny afternoon and evening expected. Temperatures will not change much from Wednesday, but a drier air mass will mean lower relative humidity.

## WEATHER FORECAST:

### Thursday:

**Weather:** Cloudy in the morning with a lingering shower possible. Increasing sunshine in the afternoon. Mostly sunny skies in the evening.

**High Temperature.....** 68-75 (Little change from Wednesday)

**Min RH.....** 40-45% (down 10-20% from Wednesday)

### **20-FOOT WINDS:**

**Valley Bottom/Mid-Slope... Upslope/upvalley** 4-8 mph

**Ridgetop.....** West-Northwest 4-8 mph, gusting to 12 mph

**CWR (>=0.10").....** 0%

**LAL.....** 1 (no lightning)

### Thursday Night:

**Weather:** Mostly clear.

**Low Temperature.....** 47-53.

**Max RH.....** 65-80%

### **20-FOOT WINDS:**

**Valley Bottom.....** Downslope/downvalley 2-4 mph

**Ridgetop.....** West 4-8 mph.

**CWR (>=0.10").....** 0%

**LAL.....** 1 (no lightning)

### Outlook for Friday:

**Weather:** Mostly sunny.

**High Temperature.....** 70-76 (1-3 degrees Warmer than Thursday)

**Min RH.....** 26-34% (down 12-20% from Thursday)

### **20-FOOT WINDS:**

**Valley Bottom/Mid-Slope... Upslope/upvalley** 4-8 mph

**Ridgetop.....** West-Southwest 5-9 mph, gusting 15 mph

**CWR (>=0.10").....** 0%

**LAL.....** 1 (no lightning)


## EXTENDED OUTLOOK: ...WARM AND DRY...

**Saturday and Sunday...** A strong upper level ridge will expand into the Interior on Saturday, supporting warm and dry conditions. A disturbance rounding the top of the ridge could bring increased cloud cover on Sunday, but warm and dry conditions will persist.

**.Saturday...** Mostly sunny. Lows 48-53. Highs 76-82. Min RH 30-35%. Ridgetop winds west-southwest 4-8 mph, gusting 14 mph; otherwise, upslope/upvalley 4-8 mph.

**.Sunday...** Partly cloudy. Lows 49-54. Highs 77-83. Min RH 30-35%. Ridgetop winds west-southwest 4-8 mph, gusting 14 mph; otherwise upslope/upvalley 4-8 mph.

## FIRE BEHAVIOR FORECAST

<b>FORECAST NUMBER:</b> # 23	<b>TYPE OF FIRE:</b> Wildfire
<b>FIRE NAME:</b> Stuart Creek #2	<b>OPERATIONAL PERIOD:</b> Day – July 25, 2013
<b>DATE ISSUED:</b> 07/24/13	<b>TIME ISSUED:</b> 2000 hrs
<b>UNIT:</b> BLM-AFS	<b>SIGNED:</b> Robert Ziel, FBAN 

### WEATHER SUMMARY:

Cloudy in the Morning. Increasing sun in the afternoon. High Temperature: 68-75 degrees. Minimum RH: 40-45%. Winds (20 ft): VALLEY BOTTOM/MID-SLOPE: Upslope/Upvalley 4-8 mph; RIDGETOPS: West-Northwest 4-8 mph, gusting 12 mph.

### See attached Fire Weather Forecast for more details.

Take weather observations, and call in to Communications. Please include location and elevation.

## FIRE BEHAVIOR

### GENERAL:

**FWI for Thursday (Stuart Creek-Manchu):** FPMC 87-88, DMC 21-37, DC 270-378, ISI 5-6, BUI 37-60, FWI 11-17

Though codes forecast for Thursday don't change much from Wednesday, sun in the afternoon and evening will produce more favorable burning conditions later in the day. Spruce fuels on SW slopes will be favored, and torching activity could kick off some spread in unburned fuels. Ignition potential is rising, but still moderate, even in unshaded fuels. Burn period is shortening.

### Majority of the fuels within and around the fire

#### Spruce/Hardwood mix worst case scenario:

FL Head: Up to 4-6 ft

ROS Head: 10-12 ch/hr

#### Continuous Black Spruce worst case scenario:

FL Head: 9-12 ft

ROS Head: 16-25 ch/hr

**Spotting distance:** ¼ mile

**Probability of ignition:** 30% (shaded) to 60% (unshaded)

### SPECIFIC:

**Divisions S and A:** Smoldering and creeping with occasional torching should increase with sun, making heat easier to find in the afternoon. With ISI's up to 6, there is possibility of small organized flame fronts and small uphill runs in continuous spruce stands remaining in unsecured areas.

**Division R:** With sun coming out in the afternoon, expect drying fuels to show the heat that remains. Some interior smokes may torch a few more spruce.

**Divisions F, K, L, M, N, and P:** Scattered smoldering will continue. Exposed to forecast winds, expect occasional interior torching to increase in spruce patches. Most remaining smokes within the mopup standard have been addressed and much of the perimeter is in monitor status.

**Divisions B and C:** Uncontained since early days of the fire, a few smokes remain – some near unburned fuels. Any significant heat remaining should show later in the burn period.

### AIR OPERATIONS:

Overall a good day, ceilings will lift early in the period.

### SAFETY

*"Know what your fire is doing at all times."* As resources mobilize or move from quiet divisions to more active ones, pay attention to the fire behavior head- ups mentioned by those giving briefings and listen for reported fire activity. Be prepared to report what you see yourself.

<b>Division Assignment List</b>	1. Branch	2. Division/Group <b>B/C/F</b>
---------------------------------	-----------	-----------------------------------

3. Incident Name <b>MID Stuart Creek 2</b>	4. Operational Period <b>07/25/13 Thursday DAY Shift 0800 - 2200</b>
---	---

**5. Operations Personnel**

Operations Chief	HANS SMITH 8/5 - ED SANFORD 7/29	Division/Group	JAMES SULLIVAN 7/31
Operations Chief	BRANDEN PETERSEN (t) 7/30	Air Attack Supervisor	DENNIS CARLSON 7/31
Branch Director		Safety Officer	TOM GREILING 7/29 - PAUL VAN HEES 7/2

**6. Resources Assigned This Period**


Strike Team/Task Force/ Resource Designator	Leader	Num of Pers.	Trans. Y/N	Drop Off PT./Time	Pick Up PT./Time
E-260 FT WAINWRIGHT STRIKE TEAM			N	HUSKEY SPIKE 0800	HUSKEY SPIKE 2200

**7. Control Operations**  
 Keep fire North of Brigadier Rd.  
 Protect Military Assets.  
 Engine 941 and 942 monitor Division B and be available for Initial Attack.

**8. Special Instructions**  
 \* UXO-If you didn't drop it, don't pick it up!

**9. Division/Group Communications Summary**

Function	Frequency - RX	Frequency - TX	Tone	System	Channel	System	Channel
Command	168.1000N	170.4500N	123.0	NIFC	1		
Tactical	168.2500N	168.2500N		NIFC	7		
Logistics							
Air to Ground	169.1500N	169.1500N		NIFC	12		

Prepared by (Resource Unit Leader) Mike Butteri (t) / Janet Passek (t)	Approved by (Planning Section Chief) Marsha Henderson 	Date Prepared 07/24/13	Time Prepared 1022
---	---	---------------------------	-----------------------









<b>Division Assignment List</b>	1. Branch	2. Division/Group <b>R</b>
---------------------------------	-----------	-------------------------------

3. Incident Name MID Stuart Creek 2	4. Operational Period 07/25/13 Thursday DAY Shift 0800 - 2200
--	--

**5. Operations Personnel**

Operations Chief	HANS SMITH 8/5 / ED SANFORD 7/29	Division/Group	MATT CORLEY 7/28 / JEFF CRAMER (t) 7/26
Operations Chief	BRANDEN PETERSEN (t) 7/30	Air Attack Supervisor	DENNIS CARLSON 7/31
Branch Director		Safety Officer	TOM GREILING 7/29 / PAUL VAN HEES 8/2

**6. Resources Assigned this Period**

Strike Team/Task Force/ Resource Designator	Leader	Num of Pers.	Trans. Y/N	Drop Off PT./Time	Pick Up PT./Time
C-55 CREW T2 BUCKLAND 7/27	THEODORE JOHN	16	N	ROMEO SPK 0800	ROMEO SPK 2200
STCR	STEVE THEISEN 8/2	1	N	ROMEO SPK 0800	ROMEO SPK 2200
STCR(t)	JEFF KERR 8/3	1	N	ROMEO SPK 0800	ROMEO SPK 2200
C-62 CREW - T2 - SHAGELUK 7/26	KEITH WORKMAN	16	N	WHISKEY SPK 0800	WHISKEY SPK 2200
C-64 CREW - T2 - HUSLIA #2 7/26	WILLIAM PENN	16	N	WHISKEY SPK 0800	WHISKEY SPK 2200
STCR	CHRIS FRIAR 8/1	1	N	WHISKEY SPK 0800	WHISKEY SPK 2200
STCR (t)	CONNIE STICKEL 8/2	1	N	WHISKEY SPK 0800	WHISKEY SPK 2200
C-53 CREW -T2 -NORTHSTARS 8/5	MACKER BABB 8/5	19	N	S/R DIV BREAK 0800	S/R DIV BREAK 2200
E-38 SMJ BOAT		1	N	LION SPK 0800	LION SPK 2200
E-269 ZODIAK 6		1	N	LION SPK 0800	LION SPK 2200
E-270 ZODIAK 7		1	N	LION SPK 0800	LION SPK 2200
TFLD	MIKE O'BRIEN 7/28	1	N	ROMEO SPK 0800	ROMEO SPK 2200
TFLD (t)	BRIAN KIRKMAN 7/26	1	N	ROMEO SPK 0800	ROMEO SPK 2200
FFT2	EDEN FRIEDRICH 8/2	1	N	WHISKEY SPK 0800	WHISKEY SPK 2200
EMTF	ISABEL IBABAO 7/30	1	N	WHISKEY SPK 0800	WHISKEY SPK 2200
EMTF	ROBERT HELENA 7/30	1	N	ROMEO SPK 0800	ROMEO SPK 2200
SOFR	DARRELL CARR 7/31	1	N	WHISKEY SPK 0800	WHISKEY SPK 2200
BTOP	MATT ROBINETT 7/25	1	N	TBD	TBD
STCR	ANDREAS OROZCO 7/24	1	N	TBD	TBD

7. Control Operations.  
Continue mopping up 100' in from H-14 to R/S break and into DIV S.

8. Special Instructions  
 \* Ensure PFD's are worn for all boat operations.  
 \* Northstars communicate with Div S work progress.  
 \* Backhaul all excess equipment and supplies.

**9. Division/Group Communications Summary**

Function	Frequency - RX	Frequency - TX	Tone	System	Channel	System	Channel
Command	170.0125N	165.2500N	123.0	NIFC	3		
Tactical	168.2000N	168.2000N		NIFC	5		
Logistics							
Air to Ground	169.1500N	169.1500N		NIFC	12		

Prepared by (Resource Unit Leader) Mike Butteri (t) / Janet Passek (t)	Approved by (Planning Section Chief) Marsha Henderson <i>[Signature]</i>	Date Prepared 07/24/13	Time Prepared 1022
---	---	---------------------------	-----------------------



<b>Division Assignment List</b>	1. Branch	2. Division/Group <b>A</b>
---------------------------------	-----------	-------------------------------

3. Incident Name MID Stuart Creek 2	4. Operational Period 07/25/13 Thursday DAY Shift 0800 - 2200
--	--

5. Operations Personnel

Operations Chief	HANS SMITH 8/5 / ED SANFORD 7/29	Division/Group	DAVID BLOEMAKER 7/26
Operations Chief	BRANDEN PETERSEN (t) 7/30	Air Attack Supervisor	DENNIS CARLSON 7/31
Branch Director		Safety Officer	TOM GREILING 7/29 - PAUL VAN HEES 8/2

6. Resources Assigned this Period

Strike Team/Task Force/ Resource Designator	Leader	Num of Pers.	Trans. Y/N	Drop Off PT./Time	Pick Up PT./Time
C-18 CREW T1 MIDNIGHT SUN IHC 8/3	JAKE LIVINGSTON	20	N	H11 0800	H11 2200
C-63 CREW T2 HOOPER BAY #2 8/2	HARVEY MANN	16	N	H11 0800	H11 2200
C-65 CREW T2 - HUGHES 8/2	CHARLES NED	16	N	H11 0800	H11 2200
C-68 CREW T2IA-WHITE MOUNTAIN	GILBERT FRANK	19	N	H11 0800	H11 2200
STCR	TRAVIS HOWELL 8/2	1	N	H11 0800	H11 2200
STCR	STEVE YOUNG 8/2	1	N	H11 0800	H11 2200
EMTF	EVAN STERLING 7/30	1	N	H11 0800	H11 2200
EMTP	SHANE POWERS 7/30	1	N	H11 0800	H11 2200
SOFR	RONALD McDOLE 7/29	1	N	H11 0800	H11 2200

7. Control Operations  
Mop up spot fires 100' in.  
Secure fire line north from H-11 to Div A/S break.  
Secure Fire Edge south of H-11 to Section 27 hardwoods.

8. Special Instructions

9. Division/Group Communications Summary

Function	Frequency - RX	Frequency - TX	Tone	System	Channel	System	Channel
Command	170.0125N	165.2500N	123.0	NIFC	3		
Tactical	168.0500N	168.0500N		NIFC	4		
Logistics							
Air to Ground	169.1500N	169.1500N		NIFC	12		

Prepared by (Resource Unit Leader) Mike Buttery (t) / Janet Passek (t)	Approved by (Planning Section Chief) Marsha Henderson	Date Prepared 07/24/13	Time Prepared 1022
---	--	---------------------------	-----------------------

<b>Division Assignment List</b>		1. Branch		2. Division/Group <b>Rehab Group Pa 1</b>			
3. Incident Name MID Stuart Creek 2		4. Operational Period 07/25/13 Thursday DAY Shift 0800 - 2200					
5. Operations Personnel							
Operations Chief	HANS SMITH 7/25 / ED SANFORD 7/29		Division/Group Supervisor	CAMERON WINFREY 7/30			
Operations Chief	BRANDEN PETERSEN (t) 7/30		Air Attack Supervisor	DENNIS CARLSON 7/31			
Branch Director			Safety Officer	TOM GREILING 7/29 / PAUL VAN HEES 8/2			
6. Resources Assigned this Period							
Strike Team/Task Force/ Resource Designator	Leader	Num of Pers.	Trans. Y/N	Drop Off PT./Time	Pick Up PT./Time		
E-309 EXCV -WV BUILDERS		1	N	HUSKEY SPIKE / 0800	HUSKEY SPIKE / 2200		
E-322 EXCV -FBK CONST		1	N	HUSKEY SPIKE / 0800	HUSKEY SPIKE / 2200		
E-330 EXCV -RT ENTERPRISES		1	N	HUSKEY SPIKE / 0800	HUSKEY SPIKE / 2200		
E-331 EXCV -RT ENTERPRISES		1	N	HUSKEY SPIKE / 0800	HUSKEY SPIKE / 2200		
E-332 EXCV -HECTOR'S WELDING		1	N	HUSKEY SPIKE / 0800	HUSKEY SPIKE / 2200		
E-333 EXCV -B. TREFTHEN		1	N	HUSKEY SPIKE / 0800	HUSKEY SPIKE / 2200		
E-355 EXCV -BENSON		1	N	HUSKEY SPIKE / 0800	HUSKEY SPIKE / 2200		
E-356 EXCV -HUBBARDS		1	N	HUSKEY SPIKE / 0800	HUSKEY SPIKE / 2200		
E-207 DOZER-T2-BLACKGOLD		1	N	HUSKEY SPIKE / 0800	HUSKEY SPIKE / 2200		
E-294 DOZER -T2 STONE BOY		1	N	HUSKEY SPIKE / 0800	HUSKEY SPIKE / 2200		
E-359 DOZER -T2- HECTORS		1	N	HUSKEY SPIKE / 0800	HUSKEY SPIKE / 2200		
E-62 SKIDGINE #1-FBKS CONST.		1	N	HUSKEY SPIKE / 0800	HUSKEY SPIKE / 2200		
E-353 SKG1 FUEL TRAILER		0	N	HUSKEY SPIKE / 0800	HUSKEY SPIKE / 2200		
E-297 SOFT-TRACK FUEL		1	N	HUSKEY SPIKE / 0800	HUSKEY SPIKE / 2200		
E-108 LOWBOY-FBKS CONST.		1	N	HUSKEY SPIKE / 0800	HUSKEY SPIKE / 2200		
E-109 LOWBOY- SOFT TRACK ATTACK		1	N	HUSKEY SPIKE / 0800	HUSKEY SPIKE / 2200		
E-239 LOWBOY -HUBBARD		1	N	HUSKEY SPIKE / 0800	HUSKEY SPIKE / 2200		
7. Control Operations Rehab ATV trail into DET 460 Sites 7 and 8. Rehab DIVS P dozerline. Coordinate with DIVS and Resource Advisors Dan Rees and Josh Buzby.							
8. Special Instructions: * Coordinate Rehab with DIV M/N for access into their Divisions. * Identify 5 overhead with vehicle for Initial Attack. * Dozers E-205, E-265, E-360 coordinate with Divisions for release inspections, Report to ICP for Demob.							
9. Division/Group Communications Summary							
Function	Frequency - RX	Frequency - TX	Tone	System	Channel	System	Channel
Command	168.1000N	170.4500N	123.0	NIFC	1		
Tactical Div/Group	168.2000N	168.2000N		NIFC	5		
Logistics							
Air to Ground	169.1500N	169.1500N		NIFC	12		
Prepared by (Resource Unit Leader) Mike Butteri (t) / Janet Passek (t)		Approved by (Planning Section Chief) Marsha Henderson		Date Prepared 07/24/13		Time Prepared 1022	

<b>Division Assignment List</b>	1. Branch	2. Division/Group <b>Rehab Group Pa 2</b>
---------------------------------	-----------	--

3. Incident Name MID Stuart Creek 2	4. Operational Period 07/25/13 Thursday DAY Shift 0800 - 2200
--	--

5. **Operations Personnel**

Operations Chief	HANS SMITH 8/5 / ED SANFORD 7/29	Division/Group Supervisor	CAMERON WINFREY 7/30
Operations Chief	BRANDEN PETERSEN (t) 7/30	Air Attack Supervisor	DENNIS CARLSON 7/31
Branch Director		Safety Officer	TOM GREILING 7/29 / PAUL VAN HEES 8/2

6. **Resources Assigned this Period**

Strike Team/Task Force/ Resource Designator	Leader	Num of Pers.	Trans. Y/N	Drop Off PT./Time	Pick Up PT./Time
TFLD	JON GLOVER 7/30	1	N	FB STAGING / 0800	HUSKEY STAGING / 2200
TFLD (t)	MATT SNYDER 7/26	1	N	FB STAGING / 0800	HUSKEY STAGING / 2200
TFLD	DIRK GILES 7/28	1	N	FB STAGING / 0800	HUSKEY STAGING / 2200
HEQB	THEODORE MORRIS 7/31	1	N	FB STAGING / 0800	HUSKEY STAGING / 2200
HEQB (t)	SAMUEL THOMPSON 7/31	1	N	FB STAGING / 0800	HUSKEY STAGING / 2200
HEQB	JUSTIN RAY 8/1	1	N	FB STAGING / 0800	HUSKEY STAGING / 2200
HEQB	MATT DURFEY 8/1	1	N	FB STAGING / 0800	HUSKEY STAGING / 2200
HEQB	CHRIS YORK 8/1	1	N	FB STAGING / 0800	HUSKEY STAGING / 2200
HEQB (t)	KEVIN MEANY 7/31	1	N	FB STAGING / 0800	HUSKEY STAGING / 2200
HEQB	CHRISTIAN BLANKENSHIP	1	N	FB STAGING / 0800	HUSKEY STAGING / 2200
HEQB	KALEB MANIACI 8/12	1	N	FB STAGING / 0800	HUSKEY STAGING / 2200
HEQB	AVI SHALOM 8/12	1	N	FB STAGING / 0800	HUSKEY STAGING / 2200
HEQB	JOSH TURNBOW 8/12	1	N	FB STAGING / 0800	HUSKEY STAGING / 2200
SOFR	LARRY WELSH 7/31	1	N	FB STAGING / 0800	HUSKEY STAGING / 2200
E-203 FT. WAINWRIGHT AMBULANCE			N	FB STAGING / 0800	HUSKEY STAGING / 2200
SOFR	KIM LEMKE 7/25	1	N	FB STAGING / 0800	HUSKEY STAGING / 2200
STAM	MIKE KINNE 7/31	1	N	FB STAGING / 0800	HUSKEY STAGING / 2200

7. Control Operations  
 Rehab ATV trail into DET 460 Sites 7 and 8.  
 Rehab DIVS P dozerline.  
 Coordinate with DIVS and Resource Advisors Dan Rees and Josh Buzby.

8. Special Instructions:  
 \* Coordinate Rehab with DIV M/N for access into their Divisions.  
 \* Identify 5 overhead with vehicle for Initial Attack.  
 \* Dozers E-205, E-265, E-360 coordinate with Divisions for release inspections, Report to ICP for Demob.

9. **Division/Group Communications Summary**

Function	Frequency - RX	Frequency - TX	Tone	System	Channel	System	Channel
Command	168.1000N	170.4500N	123.0	NIFC	1		
Tactical Div/Group	168.2000N	168.2000N		NIFC	5		
Logistics							
Air to Ground	169.1500N	169.1500N		NIFC	12		

Prepared by (Resource Unit Leader) Mike Butteri (t) / Janet Passek (t)	Approved by (Planning Section Chief) Marsha Henderson <i>[Signature]</i>	Date Prepared 07/24/13	Time Prepared 1022
---	---	---------------------------	-----------------------

AIR OPERATIONS SUMMARY		PREPARED BY: Ty Miller for Gary Mullen, AOB		DATE/TIME PREPARED: 7/24/2013 1830 hrs.									
1. INCIDENT NAME: Stuart Creek # 2		2. OPERATIONAL PERIOD DATE: 7/25/2013		START TIME: 1000									
3. REMARKS (Safety Notes, Hazards, Air Operations, Special Equipment, etc.): 150' Tower erected at Bravo 2 FIXED WING BE AWARE OF HELIBASE LOCATION 12 HOUR DUTY DAY RESTRICTIONS FOR TANKERS STARTING LADD tower control is operational at this time-use caution with in/out traffic Assume roads have wires Range Control Freq 125.300, Military Aircraft only in the Impact Zone, Use caution when smoke is heavy and visibility is limited, <i>Medivac Hospital freq 155.160</i>		4. Medivac Available on request		5. TFR: (A-35) TFR 3/8848 in place. Polygon shape. At and below 5000 feet MSL.									
6. PERSONNEL		7. FREQUENCIES		8. FIXED-WING #Available/Type/Make-Model/FAA N#/ & Bases: LADD									
AOBD: Gary Mullen	Phone (907) 960-1141	AIR/AIR FW: BRIEFING	AM 124.2500 (A-1) 132.0250 (A-31)	FM	Air Tankers: T-152, T-155								
ASGS: Ty Miller	(907) 460-7530	AIR/AIR RW:	123.1500 (A-7)	UYT Blue: 166.875 DECK: 163.100 (A-30)	Scoopers: 264,267,885								
Grange Hall Helibase:	(407)-591-3292	AIR/GROUND:		Primary 169.1500 (A-6) Secondary 166.6750 (A-5)	Available at LADD, order direct through UYT Dispatch.								
ATGS: Dennis Carlson	(360) 742-9136	COMMAND 1. RX 168.1000 TX 170.4500 RX/TX T-123.0 COMMAND 3. RX 170.0125 TX 165.2500 RX/TX T-123.0			Lead planes & ASMs: Available at LADD, order direct through UYT Dispatch								
AFS Helibase: Tom Schmidt	(907) 356-5659	Grange Hall	64 51.77 by 146 58.67										
Deck:		DECK FREQ.:	163.100 (A-30)		ATGS Aircraft: Commander 1010F (A-10)								
UYT	(907) 356-5553	TOLC FREQ.:											
9. HELICOPTERS (Use Additional Sheets As Necessary)													
FAA N#	T	MAKE	BASE	AVAIL	START	REMARKS	FAA N#	T	MAKE/MODEL	BASE	AVAIL	START	REMARKS
508EH	2	Bell 212, Mgr. Karl Ladd 907-378-6050	Grange Hall	1000	1030	Exclusive Use		Y					
361EH	2	Bell 212, Mgr. Bob Merrow 907-750-1455	Grange Hall	1000	1030	Exclusive Use							
399EH A-36	2	Bell 212, Mgr. Jannie Gilbert 907-823-4014	Grange Hall	0900	0930	Stuart Fire							
516LE	3	Bell 206L3, Mgr. Cammy Roy 907-750-6620	Grange Hall	1000	1030	Exclusive Use							
911CV A-8	3	B-3 A-Star, Mgr. Greg Bryce 970-978-7738	Grange Hall	0900	0930	Exclusive use							



**3. Basic Radio Channel Utilization**

Radio Type	Channel	Function	Frequency/Tone		Assignment	Remarks
NIFC	1	CMD 1	RX 168.1000N	TX 170.4500N	COMMAND	POLE HILL Linked with All CMDs
			Transmit 123.0			
NIFC	3	CMD 3	RX 170.0125N	TX 165.2500N	COMMAND	Center of Fire Linked with All CMDs
			Transmit 123.0			
NIFC	4	TAC 1	RX 168.0500N	TX 168.0500N	Div A Div M/N	
NIFC	5	TAC 2	RX 168.2000N	TX 168.2000N	Div R Rehab Group	
NIFC	6	TAC 3	RX 166.7250N	TX 166.7250N	Div K/L Div S	
NIFC	7	TAC 4	RX 168.2500N	TX 168.2500N	Div B/C/F Div P	
NIFC	8	CMD 4	RX 170.3625N	TX 163.3875	COMMAND	North Pole Elementary Linked with All CMDs
			Transmit 123.0			
NIFC	9	CMD 9	RX 170.6875	TX 166.575	COMMAND	*Not Currently Installed* Linked with All CMDs
			Transmit 123.0			
Alaska	10	IA Tac 2	RX 166.7750N	TX 166.7750N	**Reserved for Initial Attack**	Alaska Interagency Initial Attack Tac 2
Alaska	11	IA Tac 1	RX 159.3750N	TX 159.3750N	**Reserved for Initial Attack**	Alaska Interagency Initial Attack Tac 1
NIFC	12	A/G 1	RX 169.1500N	TX 169.1500N	Air to Ground Tactical and Logistical	
NIFC	13	A/G 2	RX 166.6750N	TX 166.6750N	Air to Ground Rotor	
			Transmit 110.9			
NIFC	14	Air Guard	RX 168.625	TX 168.625	All Divisions Emerg Traffic	Emerg Contact with Aviation Resources
			Transmit Tone 110.9			
NIFC	16	Air Guard	RX 168.6250N	TX 168.6250N	All Divisions Emerg Traffic	Emerg Contact with Aviation Resources
			Transmit Tone 110.9			

\*ALL FREQUENCIES ARE NARROWBAND\*

## **SAFETY MESSAGE**

MOST, IF NOT ALL OF YOU HAVE BEEN ON THE MOVE FOR SOMETIME WITH MANY LONG SHIFTS BEHIND YOU AND PROBABLY NOT A LOT OF QUALITY DOWN TIME (rest). THIS OF COURSE DRIVES THE IMMUNE SYSTEM DOWNWARD AND IF YOU DON'T TAKE CARE OF YOURSELF, YOU WILL FOLLOW SHORTLY.

STAY ON TOP OF YOUR FATIGUE AND ANY MEDICAL CONCERNS BEFORE IT'S TOO LATE. STOP IN AND SEE THE FOLKS AT THE MEDICAL UNIT.

**EAT A LOT, DRINK A LOT-IT REALLY HELPS**



## **HUMAN RESOURCE MESSAGE**

As we wind down on Stuart Creek 2 fire assignment, it is important that we remember to **BE SENSITIVE TO OTHERS** – Not all people have the same background or point of view! What is funny or harmless to you could be embarrassing, upsetting, or outright infuriating to others.

Realize that **YOU INFLUENCE OTHERS AROUND YOU**. Don't make statements of a sexual or ethnic nature that demean and/or diminish the self-esteem of others. Don't condone conduct which denies an employee the right to work in an environment free from threat or discrimination because of their ethnic identity, gender, age, religious beliefs, or handicap. Don't condone conduct that creates a Hostile Work Environment.

This incident management team is proud of the professional and competent manner in which you approach your fire assignments. Let's emphasize the professionalism in our relationship with each other, and avoid acts of inappropriate behavior while you are here.

Thanks, and have a safe and productive day.

**Cliff Ligons, HRSP**

## Stuart Creek 2 Demob Schedule IAP

Tentative	Tentativ	Req#	ResourceName	Home Unit	Job	DemobCity	St	Jetpo	Via
07/25/201	10:00:	O-147	TURNER, RADONNA	AKSCS	THSP	PALMER	AK	ANC	AIR
07/25/201	10:00:	E-205	DOZ REMOTE 1 E-205	AKAKD	DOZ2	FAIRBANKS	AK	FAI	POV
07/25/201	10:00:	C-58	CREW T2 CHEVAK#1	AKSW5	HC2	CHEVAK	AK	VAK	AIR
07/25/201	10:00:	E-265	DOZER D6C -	AKAKD	DOZ2	FAIRBANKS	AK	FAI	POV
07/25/201	10:00:	O-185	PINDELL, DARLA	AKASO	PTRC	ANCHORAGE	AK	FAI	POV
07/25/201	10:00:	E-360	HECTORS WELDING DOZER	AKYTDC	DOZ3	NORTH POLE	AK	FAI	POV
07/25/201	11:00	O-156	ROSSER, AMBER	AKDFS	RCDM	WASILLA	AK	ANC	AIR
07/25/201	11:00	O-77	GLOVER, MARCI L	FLFLS	COST	PANAMA CITY	FL	ECP	AIR
07/25/201	20:00:	O-113	EATMON, JARED S	MOGRR	SEC1	ANNADA	MO	STL	AIR
07/25/201	20:00:	O-139	HUGHES, TABITHA	AKNRS	EMTP	FAIRBANKS	AK	FAI	POV
07/25/201	20:00:	O-210	SMITH, HANS C	AKSW5	OSC2	MCGRATH	AK	MCG	AIR
07/25/201	20:00:	O-304	LEMKE, KIM F	WIWIS	SOF2	HAYWARD	WI	DLH	A/R
07/26/201	08:00:	O-200	REEDY, SETH	AKAKD	TFLD	FAIRBANKS	AK	FAI	AOV
07/26/201	08:00:	O-193	WOITAS, DALE	AKAKD	STCR	FAIRBANKS	AK	FAI	AOV
07/26/201	11:00	C-56	CREW T2 NONDALTON#1	AKSW5	HC2	NONDALTON	AK	5NN	AIR
07/26/201	12:00:	C-57	CREW T2 ALLAKAKET #2	AKTAD	HC2	ALLAKAKET	AK	AET	AIR
07/26/201	20:00:	O-100	SNYDER, MATTHEW D	AKSW5	ENGB	MCGRATH	AK	MCG	AIR
07/26/201	20:00:	O-315	MAGNUSON-STRICK,	AKSW5	FDUL	MCGRATH	AK	MCG	AIR
07/26/201	20:00:	O-241	SOLOMON, TERRY K	AKNRS	MEDL	FAIRBANKS	AK	FAI	POV
07/26/201	20:00	O-258	HOWELL, TRAVIS J	AKSW5	STCR	MCGRATH	AK	MCG	AIR
07/27/201	10:00:	O-155	KIRKMAN, BRIAN	AKAKD	THSP	FAIRBANKS	AK	FAI	REN
07/27/201	10:00:	O-196	FOLAND, RANDY	AKAKD	HEQB	FAIRBANKS	AK	FAI	AOV
07/27/201	10:00:	O-199	ADSIT, EVAN	AKAKD	TFLD	FAIRBANKS	AK	FAI	AOV
07/27/201	10:00:	O-317	CRAMER, JEFFREY	AKAKD	DIVS	FAIRBANKS	AK	FAI	AOV
07/27/201	10:00:	O-205	BLOEMKER, DAVID	AKAKD	HEQB	FAIRBANKS	AK	FAI	AOV
07/27/201	11:00	C-64	CREW - T2 - HUSLIA #2	AKGAD	HC2	HUSLIA	AK	HLA	AIR
07/27/201	12:00:	C-62	CREW - T2 - SHAGELUK	AKSW5	HC2	SHAGELUK	AK	SHX	AIR
07/27/201	20:00:	O-109	TOLAND, PATRICK	CODENX	EMTF	DENVER	CO	DEN	AIR
07/28/201	09:00:	O-106	CARSON, MILLIE B	MTGNF	IMSA	BOZMAN	MT	BZN	AIR
07/28/201	16:00:	C-55	CREW T2 BUCKLAND	AKGAD	HC2	BUCKLAND	AK	BVK	AIR

## LOGISTICS MESSAGE

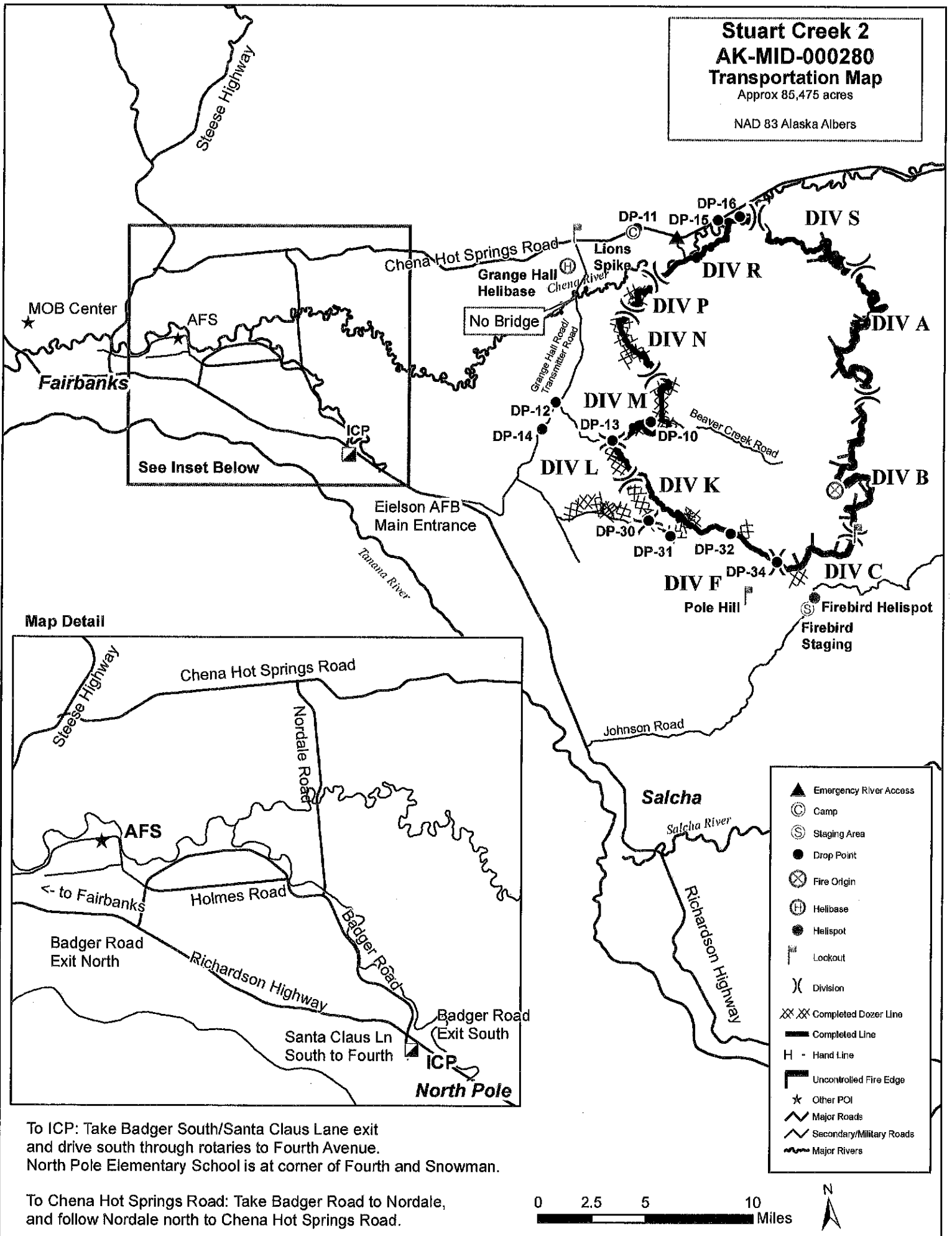
### FOOD SAFETY

- Clean: Wash hands and surfaces often – wear gloves when handling shared food.
- Keep hot food hot and cold food cold. (reheat soups to a boil).
- Keep raw food (steaks) separate from cooked food. Keep utensils clean (your knife) if you have used them to slice/cut raw meat(s) wash with soap and water.

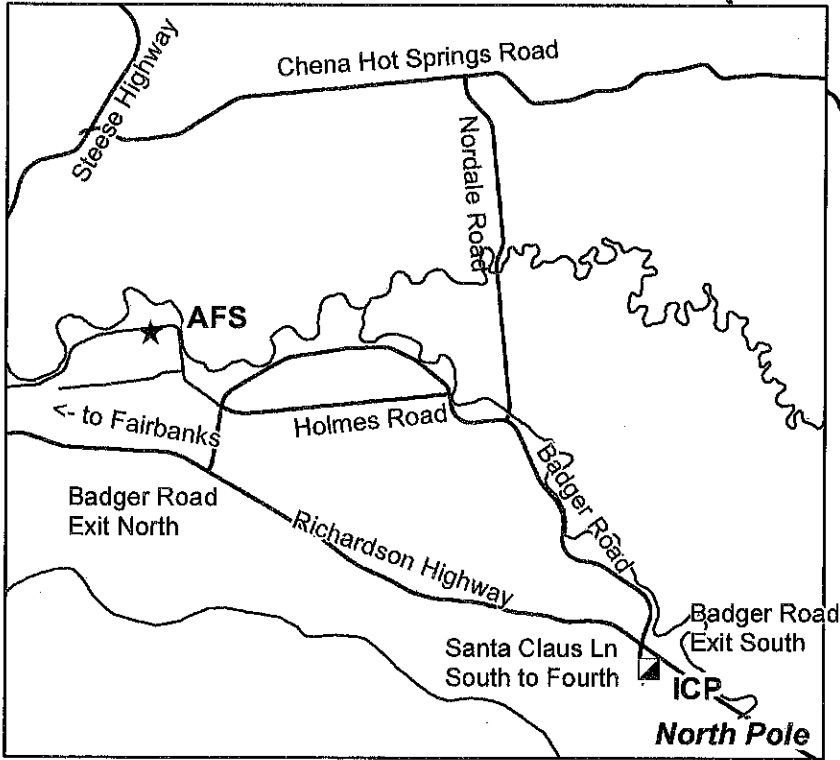
# North Pole ICP (907) 451-0590 Dial 9 For An Outside Line

Section	Extension
Incident Commander / Liaison	30263
Public Information	<b>(907) 451-0597</b> 30260
Safety Officer / Operations	30265
Plans Section Chief / Training Specialist / Computer Tech Spec / Documentation Unit Leader	30262
Incident Meteorologist / Situation Unit Leader / Fire Behavior	30261
Check In / Resource Unit / DMOB	30256
Check In / Resource Unit / DMOB Fax	<b>(907) 490-2831</b>
Finance Section Chief / Cost Unit	30255
Time Unit	30254
Finance Fax	<b>(907) 490-2833</b>
Logistics Section Chief / Facilities	30257
<b>Communications Unit</b>	<b>30264</b>
Medical Unit Leader	30228
Ground Support	30258
Supply / Ordering	30259
Supply / Ordering Fax	<b>(907) 490-2832</b>
Firebird Spike Communication	407-591-3296
Grange Supply	907-378-9908
Lions Spike	951-961-8794

**Stuart Creek 2**  
**AK-MID-000280**  
**Transportation Map**  
 Approx 85,475 acres  
 NAD 83 Alaska Albers




**Map Detail**



To ICP: Take Badger South/Santa Claus Lane exit and drive south through rotaries to Fourth Avenue. North Pole Elementary School is at corner of Fourth and Snowman.

To Chena Hot Springs Road: Take Badger Road to Nordale, and follow Nordale north to Chena Hot Springs Road.



## Frequently Used Coordinates

Point	Latitude	Longitude	Notes
Fire Origin	64 41.741 N	146 35.557 W	
Aerial Hazard Ht-1	64 40.534 N	146 45.743 W	AERIAL HAZARD 150 ft tower Ht-1
Lookout	64 39.907 N	146 33.946 W	
Lookout	64 53.038 N	146 57.583 W	
Pole Hill	64 37.905 N	146 44.918 W	
Grange Hall Helibase	64 51.770 N	146 58.670 W	
Firebird Helispot	64 37.546 N	146 38.547 W	
H-1	64 46.275 N	146 53.233 W	Good for type 2 & 3 helicopters
H-2	64 40.768 N	146 48.229 W	Good for Type 1, 2, and 3 helicopters
H-3	64 52.552 N	146 46.660 W	Good for medivac & troops. Type 1, 2, & 3 helicopters
H-4	64 47.591 N	146 55.300 W	Good for medivac & troops. Type 2, & 3 helicopters
H-5	64 38.415 N	146 40.352 W	
H-6	64 42.647 N	146 54.695 W	
H-7	64 42.180 N	146 52.736 W	
H-8	64 50.831 N	146 50.074 W	
H-9	64 49.620 N	146 53.630 W	
H-10	64 41.589 N	146 51.316 W	Log Deck; good for Type 2 & 3 helicopters
H-11	64 48.940' N	146 29.534' W	Log Deck; good for Type 2 & 3 helicopters
H-12	64 51.489 N	146 34.237 W	
H-13	64 51.920 N	146 38.841 W	
H-14	64 51.875 N	146 45.560 W	
H-15	64 50.495 N	146 52.449 W	
H-16	64 49.747 N	146 53.253 W	
H-17	64 50.506 N	146 31.526 W	
H-18	64 51.039 N	146 33.197 W	
H-19	64 49.899 N	146 31.341 W	
Water Source	64 42.040 N	147 01.905 W	
DP-10	64 45.231 N	146 52.250 W	
DP-11	64 52.993 N	146 51.746 W	
DP-12	64 46.412 N	147 01.031 W	
DP-13	64 44.648 N	146 56.080 W	
DP-14	64 45.388 N	147 02.600 W	
DP-15	64 52.971 N	146 44.011 W	
DP-16	64 53.028 N	146 41.907 W	
DP-30	64 41.314 N	146 53.391 W	
DP-31	64 40.593 N	146 51.481 W	
DP-32	64 40.440 N	146 45.842 W	
DP-34	64 39.111 N	146 41.783 W	
Lions Spike	64 52.809 N	146 52.895 W	
Mike Spike	64 45.231 N	146 52.250 W	
November Spike	64 48.626 N	146 54.064 W	
Maryland Spike	64 50.617 N	146 50.643 W	
Kentucky Spike	64 49.834 N	146 53.113 W	
Romeo Spike	64 51.863 N	146 46.092 W	
Meadows Spike	64 50.504 N	146 52.445 W	
Sierra Spike	64 51.489 N	146 34.237 W	
Whiskey Spike	64 52.370 N	146 44.128 W	
North Star Spike	64 52.853 N	146 40.285 W	
Husky Spike	64 45.798 N	147 04.615 W	
Firebird Staging	64 37.101 N	146 39.391 W	
South Chena #2	64 49.987 N	146 47.099 W	Helitack must protect
South Chena #3	64 49.853 N	146 46.433 W	Helitack must protect
Sling Site 1	64 50.829 N	146 50.059 W	
Sling Site 2	64 50.409 N	146 50.804 W	
Sling Site 3	64 50.428 N	146 51.518 W	
Sling Site 4	64 50.572 N	146 52.458 W	
Sling Site 5	64 49.988 N	146 52.330 W	
Sling Site 6	64 49.852 N	146 53.069 W	
Sling Site 7	64 50.626 N	146 50.571 W	
Sling Site 8 (Delaware Spike)	64 50.451 N	146 51.588 W	
Airboat Fueling Site	64 51.513 N	146 33.861 W	
Emergency River Access	64 52.460 N	146 48.054 W	







<b>MEDICAL PLAN</b> Pg 1 of 2	1. INCIDENT NAME <b>Stuart Creek 2</b>	2. DATE PREPARED July 24, 2013	3. TIME PREPARED 1700	4. OPERATIONAL PERIOD July 25, 2013 0800-2200
----------------------------------	---	-----------------------------------	--------------------------	---

5. INCIDENT MEDICAL AID STATIONS			
MEDICAL AID STATIONS	LOCATION	ALS	
		YES	NO
Grange Hall Helibase	mm 20 ¾ Chena Hot Springs Rd	X	
Line EMTs as assigned	Assigned Divisions		
North Pole ICP	North Pole Elementary School		X

6. TRANSPORTATION				
A. AMBULANCE SERVICES				
NAME	LOCATION	PHONE	ALS	
			YES	NO
Eielson AFB	AFB	911 or (907)356-5551	X	
Steese FD Ambulance (Pleasant Valley Area)	Pleasant Valley, AK	911 or (907)450-6507	X	

B. INCIDENT AMBULANCES			
NAME	LOCATION	ALS	
		YES	NO
Ft Wainwright FD Ambulance (ground)	Rehab Grp(Day) Huskey Staging(Night) (907)322-7194	X	

C. MEDIVAC SERVICES						
NAME	LOCATION	PHONE	Hoist	ALS		BLS
				YES	NO	
Incident Helicopter	Helibase	Contact Air Ops on Command				
Evergreen Medivac (Type 2 Helicopter)	Ft Greely, Delta Junction, AK	(907)353-9170 (907)356-5551	X	X		
Guardian Flight (Fixed wing)	Fairbanks	(907)356-5551		X		

7. HOSPITALS								
NAME	ADDRESS	TRAVEL TIME		PHONE	HELIPAD		BURN CTR	
		AIR	GRND		YES	NO	YES	NO
Fairbanks Memorial 64*49.90' x 147*44.50'	1650 Cowles Street, Fairbanks, AK 99701	30 min	90 min	(907)458-5556 (907)353-9170	X			X
Anchorage-Providence Hosp 61*11.62' x 149*49.42'	3200 Providence Dr Anchorage, AK 99504	2 hrs	6 hrs	(907)212-3111	X			X
Harborview Burn Center 47* 36.190 x 122*19.500	325 9th Ave Seattle, WA 98104	4hrs		(206) 284-2876	X		X	

**8. MEDICAL EMERGENCY PROCEDURES**

**Fireline** : Resources should identify crew/unit EMS personnel and assigned line EMTs at beginning of shift.

In the event of a medical emergency follow the "**First on Scene Protocols**" listed on pg 2 of the daily incident medical plan.

**ICP**: For Life-Threatening Emergencies, phone 911 then notify Communications

ICS 206	9. PREPARED BY: (Medical Unit Leader)	10. REVIEWED BY: (Safety Officer)
	Terry Solomon, MED <i>Terry K. Solomon</i>	Tom Greiling, SOP2 <i>Tom Greiling</i>

## First On Scene Protocols

IRPG Insert 2011

1. Line supervisor (i.e. FFT1, CRWB, STLD, TFLD) notifies DIVS on **Command frequency** and states nature of illness/injury. Is it life threatening?

**LIFE THREATENING = MEDIVAC**

**NON-LIFE THREATENING = MEDICAL TRANSPORT**

2. If life threatening request that the designated radio frequency be cleared for emergency traffic.
3. Identify the on-scene point of contact (POC) by resource type and last name (i.e. POC is TFLD Smith).
4. Identify the nature of the incident, number injured, patient assessments and location (geographic and GPS coordinates).
5. Identify on-scene medical personnel by position and name (i.e. EMT Basic Smith)
6. Identify preferred method of patient transport.
7. Request any additional resources and/or equipment needed.
8. Document all information received and transmitted on the radio and phone.
9. Identify any changes in the on-scene POC or medical personnel as they occur.

### Patient assessment & treatment

<b>PATIENT #1:</b> <i>consciousness / unconsciousness</i> <i>Breathing rate: fast / slow</i> <i>Pulse rate</i> _____ Obvious Injury: <i>Cut / Bleeding</i> : <i>Heat</i> : <i>Fracture open / closed</i> : <i>Head injury</i> : <i>Bee sting alergic reaction</i> : <i>Eye injury</i> Burn location _____ Other info: _____	
<b>PATIENT #2:</b> <i>consciousness / unconsciousness</i> <i>Breathing rate: fast / slow</i> <i>Pulse rate</i> _____ Obvious Injury: <i>Cut / Bleeding</i> : <i>Heat</i> : <i>Fracture open / closed</i> : <i>Head injury</i> : <i>Bee sting alergic reaction</i> : <i>Eye injury</i> Burn location _____ Other info: _____	
<b>PATIENT LOCATION / GPS:</b>	<b>LZ location / GPS:</b>
<b>On-scene Point of Contact POC:</b>	<b>Patient distance from LZ</b>
<b>On-scene Medical Personnel:</b>	<b>Operational Channel (should be Command Frequency):</b>
<b>Equipment Needed:</b> Hoist : SKED : Backboard : Litter Rope : Trauma kit : Oxygen : IV fluids	<b>LZ Hazzards &amp; Ground Contact</b>
<b>Mode of Patient Transport:</b> AIR / GROUND	<b>Patient Affiliation:</b> Agency / contractor / military