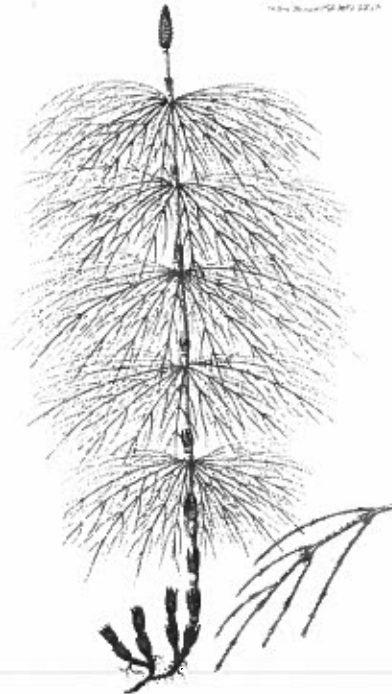


STUART CREEK 2 FIRE

AK-MID-000280



Equisetum sylvaticum (Horsetail)
Flora Danica (1761-1883) Illustration from the Royal Library Copenhagen

August 6th, 2013
Day 0800 - 2200

Meeting Schedule

08:00 Briefing
Simulcast over the radio

Charge Codes

BLM- HK8H
State-332280
Forest Service- PDHK8H

NEW QR Code

If you have a smartphone or tablet, download the PDF Maps App by Avenza to start accessing map products from your smart device. Scan the QR code (using RL Classic), then download and open the map in PDF Maps on your device.

*Be sure to enable the location settings on your device or you won't be able to see yourself on the map surface.



Incident Objectives	1. Incident Name	2. Date Prepared	3. Time Prepared
	MID Stuart Creek 2	08/05/13	2030

4. Operational Period
08/06/13 Tuesday DAY Shift 0800 - 2200

Control Objectives:

- Keep Fire:
- East of a line along the Transmitter Road, north to the Chena River and south along the Trans-Alaska Pipeline to the Salcha River.
 - South of the Chena River.
 - North of the Salcha River.
 - West of the South Fork Chena River, south along eastern boundary of the Training Area, south to the Salcha River.

Management Objectives:

- Provide for firefighter and public safety utilizing risk management practices.
- Protect military infrastructure, private residences, cabins, improvements and jurisdictional lands within and adjacent to the fire area.
- Support local unit initial attack as requested.
- Minimize or mitigate threats to known cultural resources by utilizing Resource Advisors and/or Archeologists.
- Coordinate and communicate fire information with the public and all stakeholders.
- Coordinate and implement fire suppression repair plan.
- Minimize threats and impacts to riparian areas, critical watershed and other high value natural resources.



6. Weather Forecast for Period

Outlook for Tuesday:
Weather: Partly sunny.
High Temperature..... 72
Min RH.....36%
20-FOOT WINDS: Southeast 5-9mph.
CWR (>=0.10").....0%
LAL.....1.

7. General Safety Message for 8/6/13

" UXO --Stay out of restricted areas- keep to the roadways only.
" Driving. Keep your speed down. When parked, stage vehicles in safe locations and turnouts along the roadway.
Be alert for road maintenance vehicles and increased military traffic inside the fire area.

8.	Attachments (mark if attached)			
<input checked="" type="checkbox"/>	Organization List - ICS 203	<input checked="" type="checkbox"/>	Incident Map	<input type="checkbox"/>
<input checked="" type="checkbox"/>	Div. Assignment Lists - ICS 204	<input checked="" type="checkbox"/>	Safety Message	<input type="checkbox"/>
<input checked="" type="checkbox"/>	Communications Plan - ICS205	<input type="checkbox"/>	Traffic Plan	<input type="checkbox"/>
<input checked="" type="checkbox"/>	Medical Plan - ICS 206	<input type="checkbox"/>	Human Resource	<input type="checkbox"/>
<input checked="" type="checkbox"/>	Air Operations Summary - ICS 220	<input type="checkbox"/>	Transportation Map	<input type="checkbox"/>

9. Prepared by (Planning Section Chief) TIM EPP 	10. Approved by (Incident Commander) WILLIE BRANSON 
--	--

ICS Form 203 ORGANIZATION ASSIGNMENT LIST		1. INCIDENT NAME	2. DATE PREPARED	3. TIME PREPARED
		Stuart Creek 2	8-5-13	1800
5. INCIDENT COMMAND STAFF		4. OPERATIONAL PERIOD (DATE/TIME)		
Type 3 Team (Branson)		8/6/13 0800-2200		
Position	Name	9. OPERATIONS SECTION		
INCIDENT COMMANDER	Willie Branson / Adam Kohley (t)	CHIEF	Dirk Giles	
		PLANNING OPS		
SAFETY OFFICER	Doug Mackey (t)			
INFORMATION OFFICER	Terry Anderson			
LIAISON OFFICER	Randy Lenon	DEPUTY OPS		
HUMAN RESOURCE SPECIALIST				
		a. BRANCH		
6. AGENCY REPRESENTATIVES		DIVISION	B/C	Chris Moore
AGENCY	NAME	DIVISION	R	Chris Swisher
US Army	Col. Johnson	DIVISION	REHAB	Christian Blankenship
US Air Force	Maj. Majken Tutty	DIVISION	A/S/F/K/L/M/ N/P	Unstaffed
Alaska State Parks	Ian Thomas	DIVISION		
Alaska Fire Service	Jake Dollard	DIVISION		
Fairbanks N. Star Borough	Dave Gibbs	DIVISION		
Alaska DNR	Ed Sanford	DIVISION		
Alaska State Troopers	Capt. Barrick	b. BRANCH		
		BRANCH DIRECTOR		
		HUSKY STG GROUP	STAGING	
7. PLANNING SECTION		DIVISION		
CHIEF	Tim Epp	DIVISION		
CHIEF		DIVISION		
RESOURCES UNIT		DIVISION		
SITUATION UNIT		DIVISION		
STRATEGIC OPS PLANNER		DIVISION		
DEMOBILIZATION UNIT		DIVISION		
CTSP		c. BRANCH -		
TNSP				
FBAN / LTAN				
IMET				
GISS	Daniel Griggs			
READ	Josh Buzby / Dan Rees			
Range Control	(Day) Beck / (Night) Stepp			
8. LOGISTICS SECTION		d. AIR OPERATIONS BRANCH		
CHIEF	Chris Friar	AIR OPERATIONS BR. DIR.	Bob Schober	
CHIEF		AIR TACTICAL GROUP SUP.	John Lyons	
		AIR SUPPORT GROUP SUP.		
a. SUPPORT BRANCH				
SUPPLY UNIT				
FACILITIES UNIT				
GROUND SUPPORT UNIT	Dale Woitas			
b. SERVICE BRANCH				
COMMUNICATIONS UNIT	Lindsey Lien			
COMMUNICATIONS MANG				
FOOD UNIT				
RECEIVING				
ORDERING				
MEDICAL UNIT				
PREPARED BY (RESOURCES UNIT)		10. FINANCE/ADMINISTRATION SECTION		
Tim Epp (Plans)		CHIEF		
		CHIEF		
		TIME UNIT	Judy Gau	
		PERSONAL TIME		
		COMPENSATION/CLAIMS UNIT		
		COST UNIT	Eileen Crouse	
		EQUIPMENT TIME	Kat Sam	

Division Assignment List		1. Branch		2. Division/Group B/C			
3. Incident Name MID Stuart Creek 2		4. Operational Period 08/06/13 Tuesday DAY Shift 0800 - 2200					
5. Operations Personnel							
Operations Chief	DIRK GILES			Division/Group Supervisor	CHRIS MOORE 8/13		
Operations Chief				Air Attack Supervisor	JOHN LYONS		
Branch Director				Safety Officer	DOUG MACKEY		
6. Resources Assigned this Period							
Strike Team/Task Force/ Resource Designator	Leader	Num of Pers.	Trans. Y/N	Drop Off PT./Time	Pick Up PT./Time		
MIDNIGHT SUN HOTSHOTS 8/7	JAKE LIVINGSTON	20	N	FIREBIRD SPIKE 0800	FIREBIRD SPIKE 2200		
FT WAINWRIGHT TASK FORCE		6	N	FIREBIRD SPIKE 0800	FIREBIRD SPIKE 2200		
FT WAINWRIGHT AMBULANCE		2	N	FIREBIRD SPIKE 0800	FIREBIRD SPIKE 2200		
ENG T6 E-389 BIG STATE 8/15	LOUIS SILAS	3	N	FIREBIRD SPIKE 0800	FIREBIRD SPIKE 2200		
ENG T6 E-384 NPS ENGINE 61	DAN KLEIMAN	2	N	FIREBIRD SPIKE 0800	FIREBIRD SPIKE 2200		
ENG T6 E-388 ENGINE 31 8/16	JASON AIGELDINGER	3	N	FIREBIRD SPIKE 0800	FIREBIRD SPIKE 2200		
WTDR E-381 8/16	EDWARD "MARTY" MARTIN	1	N	FIREBIRD SPIKE 0800	FIREBIRD SPIKE 2200		
WTDR E-393 CHIPS GRAVEL 8/16	ROBERT STOCKTON	1	N	FIREBIRD SPIKE 0800	FIREBIRD SPIKE 2200		
TFLD(t) SETH REEDY 8/10		1	N	FIREBIRD SPIKE 0800	FIREBIRD SPIKE 2200		
TFLD WADE MCPHETRIDGE 8/14		1	N	FIREBIRD SPIKE 0800	FIREBIRD SPIKE 2200		
STCR O-338-COLLINS BONDS 8/7		1	N	FIREBIRD SPIKE 0800	FIREBIRD SPIKE 2200		
TFLD LAKOTA BURWELL 8/12		1	N	ICP	FIREBIRD SPIKE 2200		
7. Control Operations							
DIVS brief with Operations for instruction on communicating with Range Control. Protect sites in Division B on North Camera RD. Continue to hold Brigadier Rd.							
8. Special Instructions							
Divisions order tactical air resources from UYT dispatch on Command 1 or Command 3. Call in supply orders to communications by 0900 and 1800. All line personnel must receive a UXO briefing before engaging in operations. Ft Wainwright task force includes engine 941 and 942.							
9. Division/Group Communications Summary							
Function	Frequency - RX	Frequency - TX	Tone	System	Channel	System	Channel
Command	168.1000N	170.4500N	123.0	NIFC	1		
Tactical	166.7250N	166.7250N		NIFC	6		
Logistics							
Air to Ground	169.1500N	169.1500N		NIFC	12		
Prepared by (Resource Unit Leader) TIM EPP		Approved by (Planning Section Chief) TIM EPP			Date Prepared 08/05/13		Time Prepared 1018

Division Assignment List

1. Branch

2. Division/Group

R

3. Incident Name

MID Stuart Creek 2

4. Operational Period

08/06/13 Tuesday DAY Shift 0800 - 2200

5. **Operations Personnel**

Operations Chief	DIRK GILES	Division/Group Supervisor	CHRIS SWISHER 8/10
Operations Chief		Air Attack Supervisor	JOHN LYONS
Branch Director		Safety Officer	DOUG MACKEY

6. **Resources Assigned this Period**

Strike Team/Task Force/ Resource Designator	Leader	Num of Pers.	Trans. Y/N	Drop Off PT./Time	Pick Up PT./Time
BTOP	MATT ROBINETT 8/10	1	N	ROMEO SPIKE 0800	ROMEO SPIKE 2200
E-38 SMJ BOAT		1	N	ROMEO SPIKE 0800	ROMEO SPIKE 2200

7. Control Operations.

Continue making contact with the public and helping to keep them informed.
 Monitor Division R and P from the Chena River.
 Mop up around cabin sites.

8. Special Instructions

* Ensure PFD's are worn for all boat operations.

Divisions order tactical air resources from UYT dispatch on Command 1 or Command 3.
 Call in supply orders to communications by 0900 and 1800.
 All line personnel must receive a UXO briefing before engaging in operations.

9. **Division/Group Communications Summary**

Function	Frequency - RX	Frequency - TX	Tone	System	Channel	System	Channel
Command	170.0125N	165.2500N	123.0	NIFC	3		
Tactical	168.2000N	168.2000N		NIFC	5		
Logistics							
Air to Ground	169.1500N	169.1500N		NIFC	12		

Prepared by (Resource Unit Leader) TIM EPP	Approved by (Planning Section Chief) TIM EPP	Date Prepared 08/05/13	Time Prepared 1014
---	---	---------------------------	-----------------------

AIR OPERATIONS SUMMARY		PREPARED BY: Bob Schober (Air Support Safety)		DATE/TIME PREPARED: 8/5/2013 2000 hrs.									
1. INCIDENT NAME: Stuart Creek # 2		8/06/2013		START TIME: 0900									
2. OPERATIONAL PERIOD DATE:		END TIME: 2400		SUNRISE: 05:08									
3. REMARKS (Safety Notes, Hazards, Air Operations, Special Equipment, etc.): 150' Tower erected at Bravo 2 FIXED WING BE AWARE OF HELIBASE LOCATION 12 HOUR DUTY DAY RESTRICTIONS FOR TANKERS STARTING LADD tower control is operational at this time-use caution with in/out traffic Assume roads have wires Range Control Freq 125.300, Military Aircraft only in the Impact Zone, Use caution when smoke is heavy and visibility is limited, <i>Medivac Hospital freq 155.160</i>		4. Medivac Available on request. Go direct through UYT		5. TFR: (A-35) TFR 3/8848 in place. Polygon shape. At and below 5000 feet MSL.									
6. PERSONNEL		7. FREQUENCIES		8. FIXED-WING #Available/Type/Make-Model/FAA N#/ & Bases: LADD									
AFS Helibase: Tom Schmidt	Phone (907) 356-5659	AM 128.45 (A-1) 123.1500 (A-74) (Tactical)	FM	Air Tankers: T-152 @ Palmer, T-155 @FBKS on @1000									
UYT Dispatch	(907) 356-5553	AIR/AIR RW: 128.45 (A-1) (Tactical) 123.1500(A-74)	UYT Blue: 166.875 DECK: 163.100 (A-30)	Scoopers: 264,267- FBKS on @ 1000									
Air Support (Safety / Military Airspace): Bob Schober	(907) 388-5547	AIR/GROUND: 169.1500N	Long Line 169.1500 (A-6) 2 nd A/G166.6750N (A-75)	Available at LADD, order direct through UYT Dispatch.									
		COMMAND 1. RX 168.1000 TX 170.4500 RX/TX T-123.0 COMMAND 3. RX 170.0125 TX 165.2500 RX/TX T-123.0		Lead planes & ASMs: Available at LADD, order direct through UYT Dispatch									
		DECK FREQ.: 163.100 (A-30)		ATGS Aircraft: 909AK on @ 1000									
		TOLC FREQ.:		ATGS: John Lyons									
9. HELECOPTERS (Use Additional Sheets As Necessary)													
FAA N#	T	MAKE	BASE	AVAIL	START	REMARKS	FAA N#	T	MAKE/MODEL	BASE	AVAIL	START	REMARKS
911CV A-8	3	B-3 A-Star, Mgr. Greg Bryce 970-978-7738	AFS Helibase	0900	0930	Stuart Fire		Y					
399EH A-36	2	Bell 212, Mgr. Brian Deck. 208-841-6995	AFS Helibase	0900	0930	Stuart Fire							

Incident Radio Communications Plan	1. Incident Name MID Stuart Creek 2	2. Operational Period 08/06/13 Tuesday DAY Shift 0800 - 2200
---	--	---

3. Basic Radio Channel Utilization						
Radio Type	Channel	Function	Frequency/Tone		Assignment	Remarks
NIFC	1	CMD 1	RX 168.1000N	TX 170.4500N	COMMAND	POLE HILL (South) Linked with CMD 3 Monitored by UYT-Dispatch
			Transmit 123.0			
NIFC	3	CMD 3	RX 170.0125N	TX 165.2500N	COMMAND	Center of Fire Hill (North) Linked with CMD 1 Monitored by UYT-Dispatch
			Transmit 123.0			
NIFC	4	TAC 1	RX 168.0500N	TX 168.0500N	Div A/S Div M/N	
NIFC	5	TAC 2	RX 168.2000N	TX 168.2000N	Div R	
NIFC	6	TAC 3	RX 166.7250N	TX 166.7250N	Div K/L Div B/C	
NIFC	7	TAC 4	RX 168.2500N	TX 168.2500N	Div F Div P Rehab Group	
NIFC	8	CMD 4	RX 170.3625N	TX 163.3875	COMMAND	*Not Currently Installed*
			Transmit 123.0			
NIFC	9		RX	TX	C	This Repeater removed from incident
			Transmit			
Alaska	10	IA Tac 2	RX 166.7750N	TX 166.7750N	**Reserved for Initial Attack**	Alaska Interagency Initial Attack Tac 2
Alaska	11	IA Tac 1	RX 159.3750N	TX 159.3750N	**Reserved for Initial Attack**	Alaska Interagency Initial Attack Tac 1
NIFC	12	A/G 1	RX 169.1500N	TX 169.1500N	Air to Ground Primary	
NIFC	13	A/G 2	RX 166.6750N	TX 166.6750N	Air to Ground Secondary	
			Transmit 110.9			
NIFC	14	Air Guard	RX 168.625	TX 168.625	All Divisions Emerg Traffic	Emergency Contact with Aviation Resources
			Transmit Tone 110.9			
						Avail for Interagency Initial Attack Air/ Ground: 166.6375 Not currently in Radio
NIFC	16	Air Guard	RX 168.6250N	TX 168.6250N	All Divisions Emerg Traffic	Emergency Contact with Aviation Resources
			Transmit Tone 110.9			

4. Prepared by (Communications Unit) Lindsey Lien, COML (907) 378-4608	*ALL FREQUENCIES ARE NARROWBAND*	5. Date Prepared 08/05/13	6. Time Prepared 0639
---	----------------------------------	------------------------------	--------------------------

AK-MID-000280 8/6 STUART CREEK 2

TYPE 3 TEAM cell phones

<u>ICT3 (t):</u>	ADAM KOHLEY	907-978-7016
<u>ICT3:</u>	WILLIE BRANSON	907-750-9294
<u>SAFETY:</u>	DOUG MACKEY	907-460-2552
<u>INFORMATION</u>	TERRY ANDERSON	907-750-1639
<u>OPERATIONS:</u>	DIRK GILES	907-388-3146
<u>PLANS:</u>	TIM EPP	907-388-5455
<u>LOGISTICS:</u>	CHRIS FRIAR (ICP)	907-388-2715
	DALE WOITAS (GRND SUPPORT)	907-347-4416
	JOE FAULISE (FIREBIRD)	907-779-5492
<u>COMMUNICATIONS:</u>	LINDSEY LIEN	907-378-4608
<u>AIR OPS:</u>	BOBBY SCHOBBER	907-388-5547
<u>REHAB:</u>	CHRISTIAN BLANKENSHIP	907-378-9437

ICP at Alaska Fire Service

<u>Fax:</u>	907-356-5893
<u>Information:</u>	907-356-5885
<u>Finance:</u>	907-356-5886
<u>Logistics:</u>	907-356-5892
<u>Helibase:</u>	907-356-5659
<u>UYT DISPATCH:</u>	907-356-5554

MEDICAL PLAN Pg 1 of 2	1. INCIDENT NAME Stuart Creek 2	2. DATE PREPARED August 5, 2013	3. TIME PREPARED 2200	4. OPERATIONAL PERIOD 8/6/2013 0800-2200
----------------------------------	---	------------------------------------	--------------------------	--

5. INCIDENT MEDICAL AID STATIONS			
MEDICAL AID STATIONS	LOCATION	ALS	
		YES	NO
	EMTs available from all crews.		X

6. TRANSPORTATION

A. AMBULANCE SERVICES

NAME	LOCATION	PHONE	ALS	
			YES	NO
Eielson AFB	AFB	911 or (907)356-5551	X	
			X	

B. INCIDENT AMBULANCES

NAME	LOCATION	ALS	
		YES	NO
Ft Wainwright Ambulance Med 95 (Donald Wade)	Firebird Spike (907)750-3333	X	

C. MEDIVAC SERVICES

NAME	LOCATION	PHONE	Hoist	ALS	BLS
Evergreen Medivac (Type 2 Helicopter)	Ft Greely, Delta Junction, AK	(907)353-9170 (907)356-5551	X	X	
Guardian Flight (Fixed wing)	Fairbanks	(907)356-5551		X	

7. HOSPITALS



NAME	ADDRESS	TRAVEL TIME		PHONE	HELIPAD		BURN CTR	
		AIR	GRND		YES	NO	YES	NO
Fairbanks Memorial 64*49.90' x 147*44.50'	1650 Cowles Street, Fairbanks, AK 99701	30 min	90 min	(907)458-5556 (907)353-9170	X			X
Anchorage-Providence Hosp 61*11.62' x 149*49.42'	3200 Providence Dr Anchorage, AK 99504	2 hrs	6 hrs	(907)212-3111	X			X
Harborview Burn Center 47* 36.190 x 122*19.500	325 9th Ave Seattle, WA 98104	4hrs		(206) 284-2876	X		X	

8. MEDICAL EMERGENCY PROCEDURES

In the event of a medical emergency follow the
"First on Scene Protocols" listed on pg 2 of the daily incident medical plan.

For Life-Threatening Emergencies, phone 911 then notify UYT Dispatch on
 Command 1 or 3 or phone at (907)356-5554.

Resources should identify crew/unit EMS personnel and assigned line EMTs at
 beginning of shift.

ICS 206	9. PREPARED BY: (Safety Officer) Doug Mackey 	10. REVIEWED BY: (IC) Willie Branson 
---------	---	---

First On Scene Protocols

IRPG Insert 2011

- Line supervisor (i.e. FFT1, CRWB, STLD, TFLD) notifies DIVS on **Command frequency** and states nature of illness/injury. Is it life threatening?

LIFE THREATENING = MEDIVAC

NON-LIFE THREATENING = MEDICAL TRANSPORT

- If life threatening request that the designated radio frequency be cleared for emergency traffic.
- Identify the on-scene point of contact (POC) by resource type and last name (i.e. POC is TFLD Smith).
- Identify the nature of the incident, number injured, patient assessments and location (geographic and GPS coordinates).
- Identify on-scene medical personnel by position and name (i.e. EMT Basic Smith)
- Identify preferred method of patient transport.
- Request any additional resources and/or equipment needed.
- Document all information received and transmitted on the radio and phone.
- Identify any changes in the on-scene POC or medical personnel as they occur.

Patient assessment & treatment

PATIENT #1: <i>consciousness / unconsciousness</i> <i>Breathing rate: fast / slow</i> <i>Pulse rate</i> _____ Obvious Injury: <i>Cut / Bleeding</i> : <i>Heat</i> : <i>Fracture open / closed</i> : <i>Head injury</i> : <i>Bee sting allergic reaction</i> : <i>Eye injury</i> Burn location _____ Other info: _____	
PATIENT #2: <i>consciousness / unconsciousness</i> <i>Breathing rate: fast / slow</i> <i>Pulse rate</i> _____ Obvious Injury: <i>Cut / Bleeding</i> : <i>Heat</i> : <i>Fracture open / closed</i> : <i>Head injury</i> : <i>Bee sting allergic reaction</i> : <i>Eye injury</i> Burn location _____ Other info: _____	
PATIENT LOCATION / GPS:	LZ location / GPS:
On-scene Point of Contact POC:	Patient distance from LZ
On-scene Medical Personnel:	Operational Channel (should be Command Frequency):
Equipment Needed: Hoist : SKED : Backboard : Litter Rope : Trauma kit : Oxygen : IV fluids	LZ Hazzards & Ground Contact
Mode of Patient Transport: AIR / GROUND	Patient Affiliation: Agency / contractor / military