

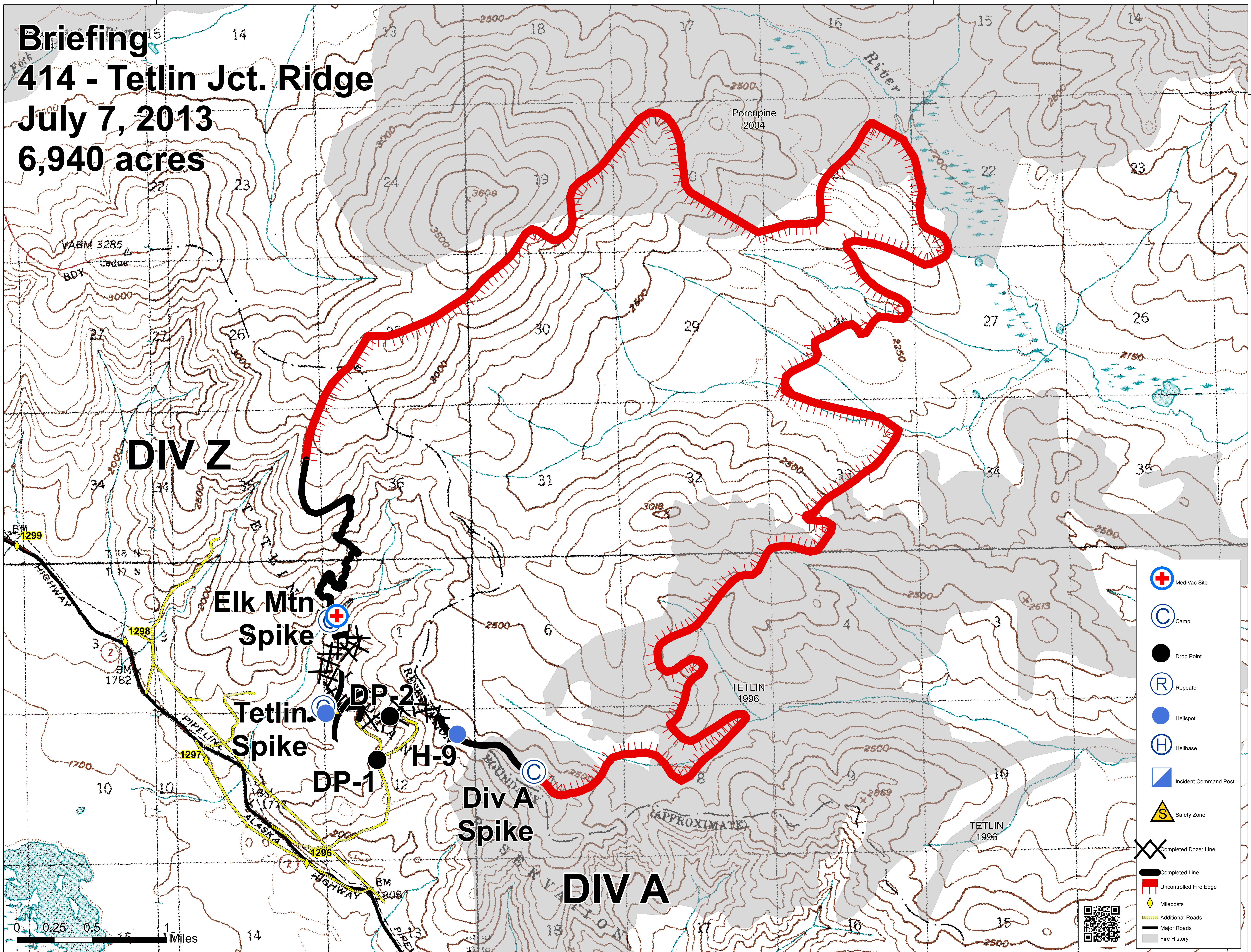
Briefing 414 - Tetlin Jct. Ridge

July 7, 2013

6,940 acres

63°20'0"N

63°20'0"N



DIV Z

Elk Mtn Spike

Tetlin Spike









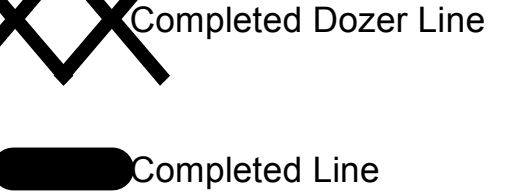
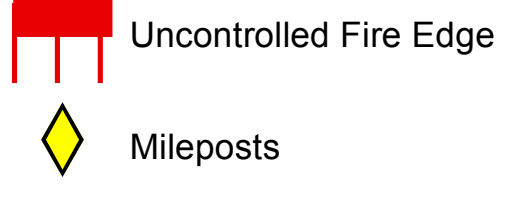
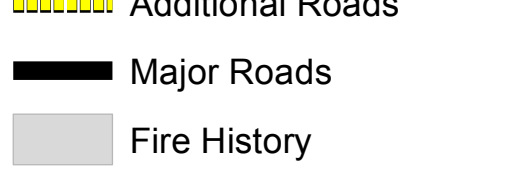
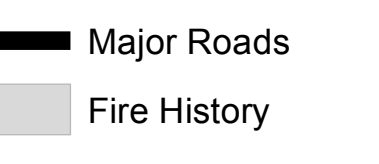

DP-1

DP-2

H-9

Div A Spike

DIV A

-  MediVac Site
-  Camp
-  Drop Point
-  Repeater
-  Helispot
-  Helibase
-  Incident Command Post
-  Safety Zone
-  Completed Dozer Line
-  Completed Line
-  Uncontrolled Fire Edge
-  Mileposts
-  Additional Roads
- Major Roads
- Fire History

