

143°55'0"W

143°50'0"W

143°45'0"W

143°40'0"W

143°35'0"W

143°30'0"W

143°25'0"W

401 - Moon Lake M.A.P. July 15, 2013 17,155 Acres

63°30'0"N

63°30'0"N

63°25'0"N

63°25'0"N

MAP 3 Robertson

MAP 3 Tanana

MAP 1 Mansfield










Lookout

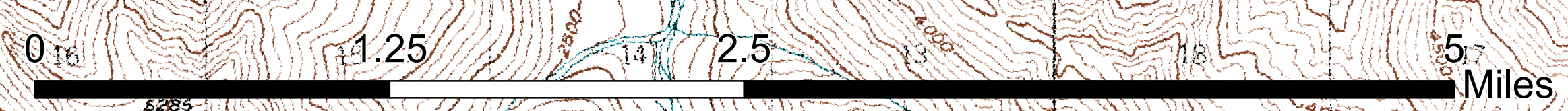
Tango

Tower
Lookout

Cathedral
Boat Launch

H-24

-  Boat Ramp
-  Lookout
-  Helispot
-  Camp
-  MediVac Site
-  Staging Area
-  Uncontrolled Fire Edge
-  Completed Line
-  Allotments



TRACT A

NAD 83 Alaska Albers
07/12/13 1700 hrs