










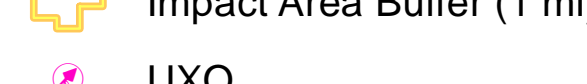

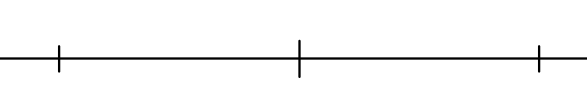




100 Mile Creek AK-MID-000100 Ops Map

06/11/2014 Day Shift
NAD 83 Alaska Albers

Approx. 21,155 acres
Perimeter as of 06/08/2014

-  Fire Origin
-  Incident Command Post
-  Camp
-  Helibase
-  Lookout
-  Military Observation Point
-  Division
-  Uncontrolled Fire Edge
-  Completed Dozer Line
-  TFR
-  2014 Oklahoma Range Rx
-  2013 Mississippi
-  Military Impact Area
-  Impact Area Buffer (1 mi)
-  UXO
-  Known Sites

Label	Lat North DDM	Long West DDM
Arkansas Helibase	63° 58.957	146° 46.662
H-34 Spike	64° 08.807	146° 21.877
Gannett Camp	64° 07.812	146° 19.096
H-13	64° 04.736	146° 12.527
H-12	64° 04.398	146° 12.810
H-14	64° 04.967	146° 14.847
H-15	64° 08.220	146° 16.495
H-16	64° 07.507	146° 11.538
H-31	64° 06.330	146° 21.090
H-32	64° 05.022	146° 18.492
H-33	64° 04.650	146° 15.846
H-34	64° 08.307	146° 21.877
H-35	64° 07.812	146° 19.096
H-36	64° 09.669	146° 22.514
H-51	64° 12.827	146° 12.588
H-71	64° 06.967	146° 20.425
OP-26	64° 01.350	146° 15.264
OP-27	64° 01.727	146° 17.004
OP-28	64° 02.238	146° 18.492
OP-29	64° 02.352	146° 18.852
OP-29A	64° 02.676	146° 19.110
OP-30	64° 02.887	146° 19.386
Lookout East	64° 11.987	146° 12.489
Lookout South	64° 12.265	146° 12.391

