







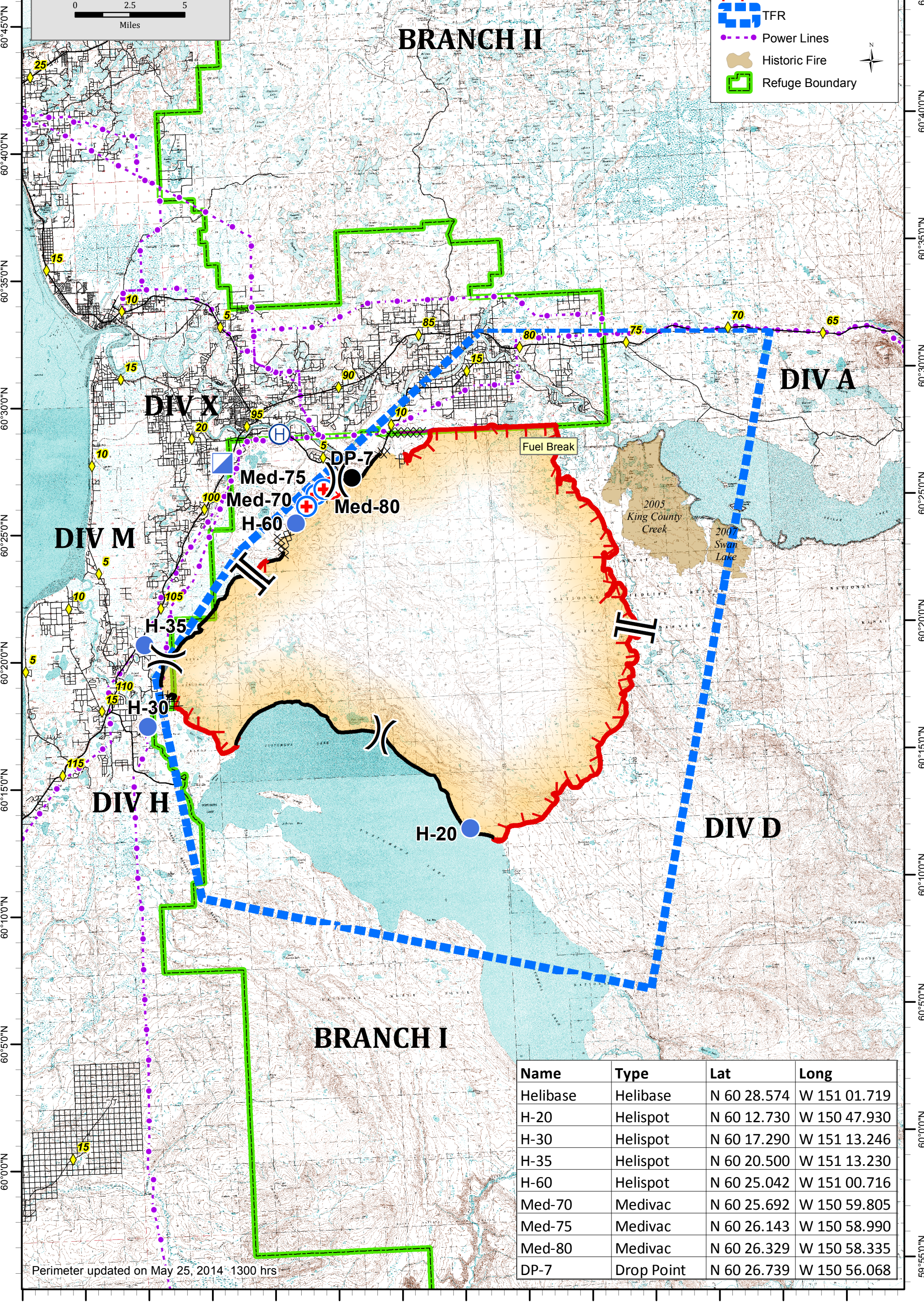


151°20'0"W 151°15'0"W 151°10'0"W 151°5'0"W 151°0'0"W 150°55'0"W 150°50'0"W 150°45'0"W 150°40'0"W 150°35'0"W 150°30'0"W 150°25'0"W 150°20'0"W 150°15'0"W 150°10'0"W

**Funny River Fire
Air Operations
AK-KKS-403140
May 26, 2014
Approx. 156,041 acres**

-  Mileposts
-  Completed Dozer Line
-  Completed Line
-  Uncontrolled Fire Edge
-  TFR
-  Power Lines
-  Historic Fire
-  Refuge Boundary



Name	Type	Lat	Long
Helibase	Helibase	N 60 28.574	W 151 01.719
H-20	Helispot	N 60 12.730	W 150 47.930
H-30	Helispot	N 60 17.290	W 151 13.246
H-35	Helispot	N 60 20.500	W 151 13.230
H-60	Helispot	N 60 25.042	W 151 00.716
Med-70	Medivac	N 60 25.692	W 150 59.805
Med-75	Medivac	N 60 26.143	W 150 58.990
Med-80	Medivac	N 60 26.329	W 150 58.335
DP-7	Drop Point	N 60 26.739	W 150 56.068

Perimeter updated on May 25, 2014 - 1300 hrs

151°25'0"W 151°20'0"W 151°15'0"W 151°10'0"W 151°5'0"W 151°0'0"W 150°55'0"W 150°50'0"W 150°45'0"W 150°40'0"W 150°35'0"W 150°30'0"W 150°25'0"W 150°20'0"W