






**Funny River Div A**

5/26/2014

-  Mileposts
-  Anadromous Streams
-  Uncontrolled Fire Edge
-  Structures
-  Power Lines

156,041 Acres  
as of 5/25 13000 hrs

