





**Funny River Fire
Public Information Map
AK-KKS-403140
Approx. 193,597 acres**

Last Perimeter Update
Unless Significant Changes
Occur

0 2.5 5
Miles

Perimeter last updated
on June 1, 2014

-  Completed Line
-  Uncontrolled Fire Edge
-  Kenai Refuge
-  Historic Fire

Sources: Esri, DeLorme, NAVTEQ, TomTom, Intermap, increment P Corp., GEBCO, USGS, FAO, NPS, NRCAN, GeoBase, IGN, Kadaster NL, Ordnance Survey, Esri Japan, METI, Esri China (Hong Kong), swisstopo, and the GIS User Community