










149°7'0"W 149°6'0"W 149°5'0"W 149°4'0"W 149°3'0"W 149°2'0"W 149°1'0"W 149°0'0"W 148°59'0"W 148°58'0"W 148°57'0"W 148°56'0"W 148°55'0"W 148°54'0"W 148°53'0"W 148°52'0"W 148°51'0"W 148°50'0"W 148°49'0"W 148°48'0"W 148°47'0"W

Rex Complex
Fish Creek - Palm IR
and Ground Truthed
AK-FAS-511899
July 20, 2015
Approx. 7,464 acres


GROUND TRUTHED		
Name	Lat	Long
033	64°21.403' N	148°56.472' W
036	64°21.640' N	148°56.631' W
037	64°21.655' N	148°56.662' W
Heat717	64°21.436' N	148°56.535' W
Hotarea	64°21.702' N	148°56.648' W
Hotworked	64°21.616' N	148°55.756' W
Posiblsmk	64°21.388' N	148°56.669' W

PALM IR		
ID	Lat	Long
1	64° 17.035' N	149° 27.694' W
2	64° 16.953' N	149° 27.657' W
3	64° 16.542' N	149° 28.128' W
4	64° 16.512' N	149° 27.991' W
5	64° 21.769' N	148° 54.211' W
6	64° 21.726' N	148° 54.224' W
7	64° 21.759' N	148° 54.229' W
8	64° 21.774' N	148° 54.230' W
9	64° 24.366' N	148° 55.261' W
10	64° 24.381' N	148° 55.334' W

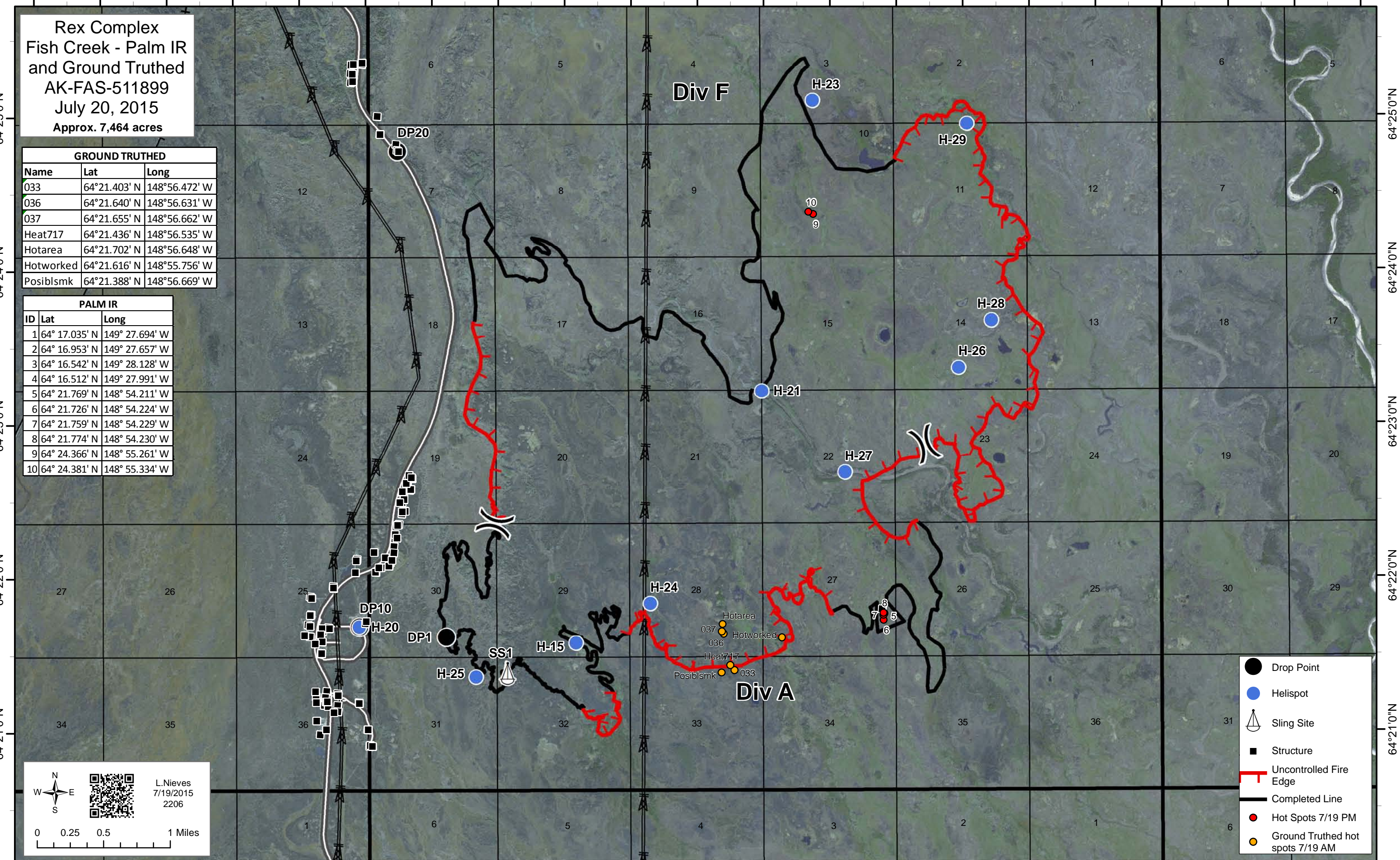
-  Drop Point
-  Helispot
-  Sling Site
-  Structure
-  Uncontrolled Fire Edge
-  Completed Line
-  Hot Spots 7/19 PM
-  Ground Truthed hot spots 7/19 AM



0 0.25 0.5 1 Miles



L.Nieves
7/19/2015
2206



149°7'0"W 149°6'0"W 149°5'0"W 149°4'0"W 149°3'0"W 149°2'0"W 149°1'0"W 149°0'0"W 148°59'0"W 148°58'0"W 148°57'0"W 148°56'0"W 148°55'0"W 148°54'0"W 148°53'0"W 148°52'0"W 148°51'0"W 148°50'0"W 148°49'0"W 148°48'0"W 148°47'0"W