

Sockeye Fire Land Ownership














As of June 23, 2015
 AK-MSS-501282
 7,220 acres
 on 6/19 @ 1600

NAD 83

II

Land Owner	Acres	Percent of Total
Native Allotments	117	2
Mat-Su Borough	1658	23
Private	4350	60
State of Alaska	1038	14
Cook Inlet Regional (CIRI)	57	1
Total	7220	100

-  Native Allotments
-  Mat-Su Borough
-  Private
-  State of Alaska
-  Native Corporation (CIRI)

-  Camp
-  Drop Point
-  Helibase
-  Helispot
-  Incident Command Post
-  Mobile Weather Unit
-  Repeater
-  Sling Site
-  Staging Area
-  Boat Landing
-  Water Source
-  Explosives
-  Completed Dozer Line

