






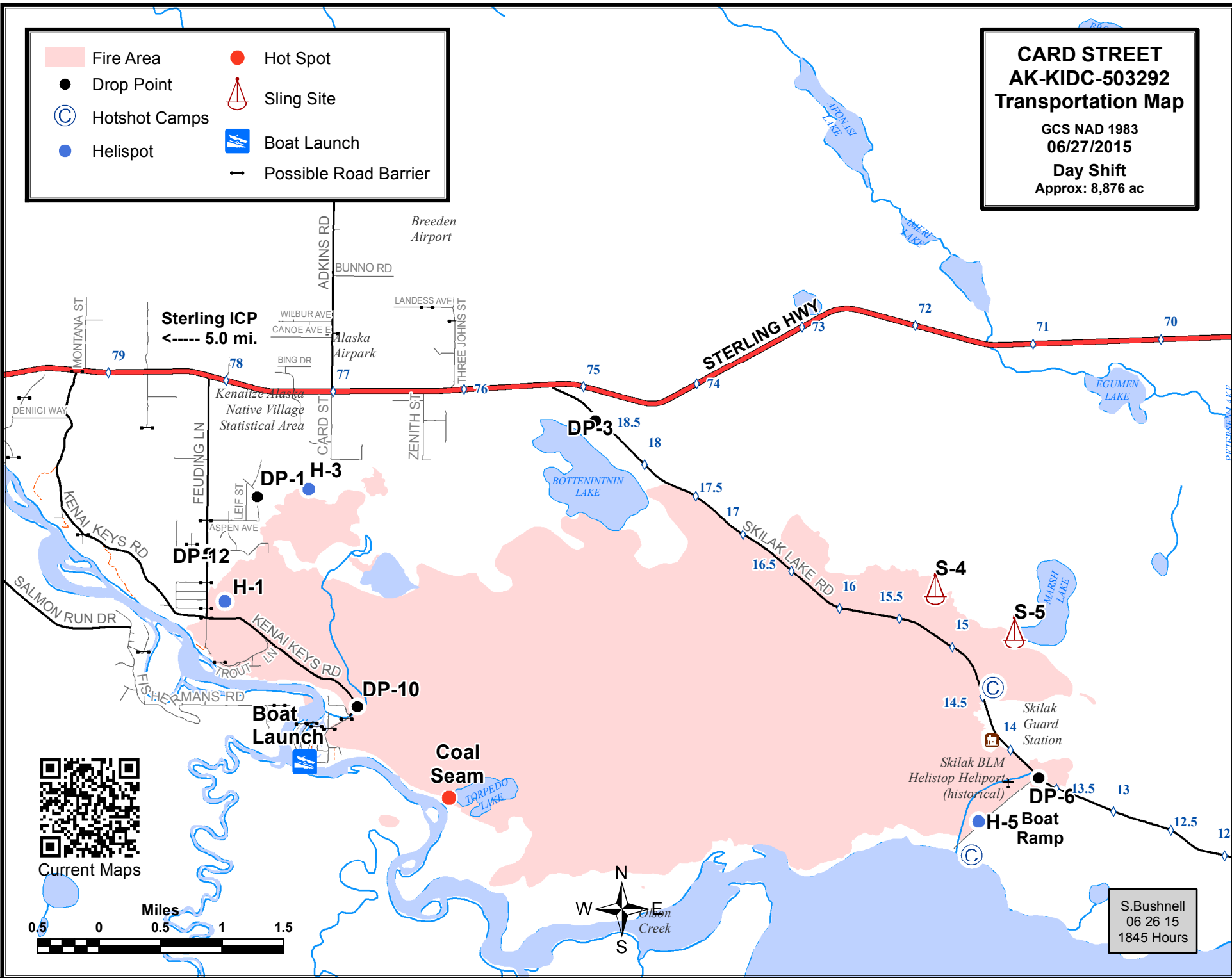
	Fire Area		Hot Spot
	Drop Point		Sling Site
	Hotshot Camps		Boat Launch
	Helispot		Possible Road Barrier

**CARD STREET
AK-KIDC-503292
Transportation Map**

GCS NAD 1983
06/27/2015
Day Shift
Approx: 8,876 ac



S. Bushnell
06 26 15
1845 Hours