



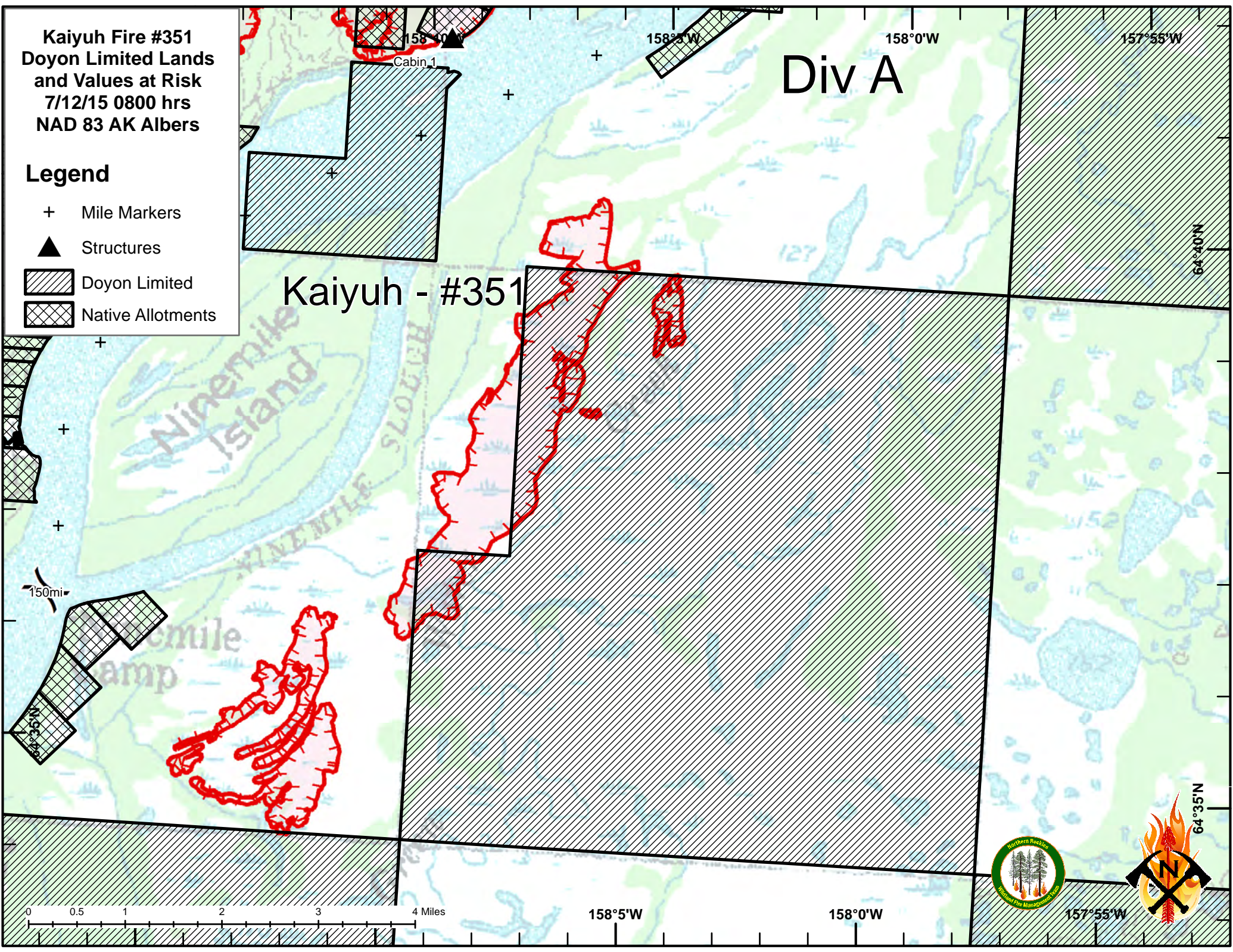
**Kaiyuh Fire #351**  
**Doyon Limited Lands**  
**and Values at Risk**  
7/12/15 0800 hrs  
NAD 83 AK Albers

**Legend**

- + Mile Markers
- ▲ Structures
-  Doyon Limited
-  Native Allotments

Div A

Kaiyuh - #351



150mi

0 0.5 1 2 3 4 Miles

158°5'W

158°0'W

157°55'W

64°35'N

64°40'N

