

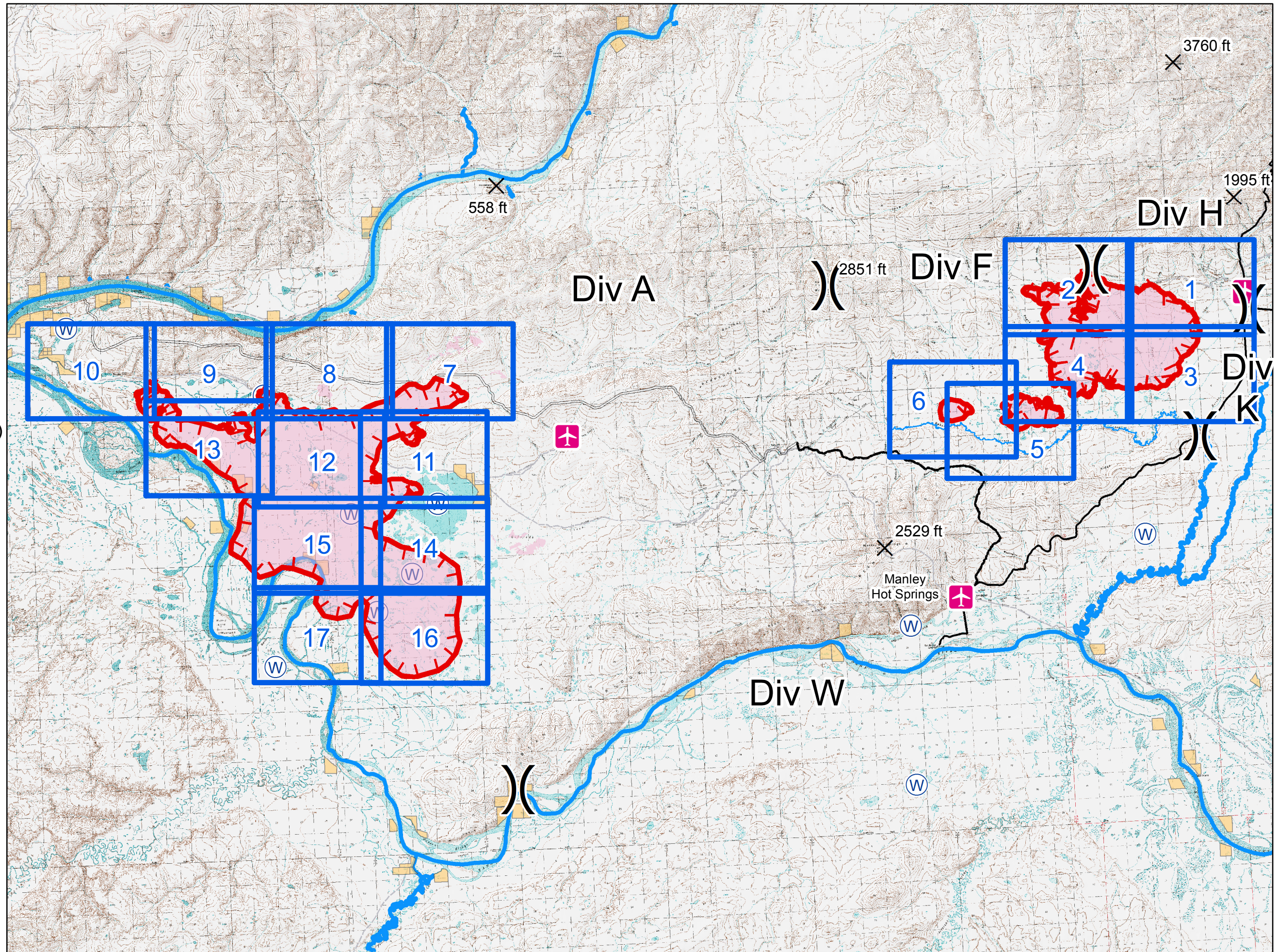
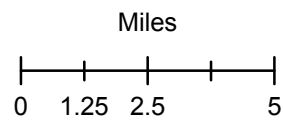


Baker Fire

July 10, 2015
IAP Map

- Division
- Uncontrolled Fire Edge
- Fire Polygon
- Water Sources (Scooper)
- Airport
- Native Allotments
- Summit
- Road To Tanana
- Roads
- Jeep Trail
- Anadromous Waterway

1:240,000



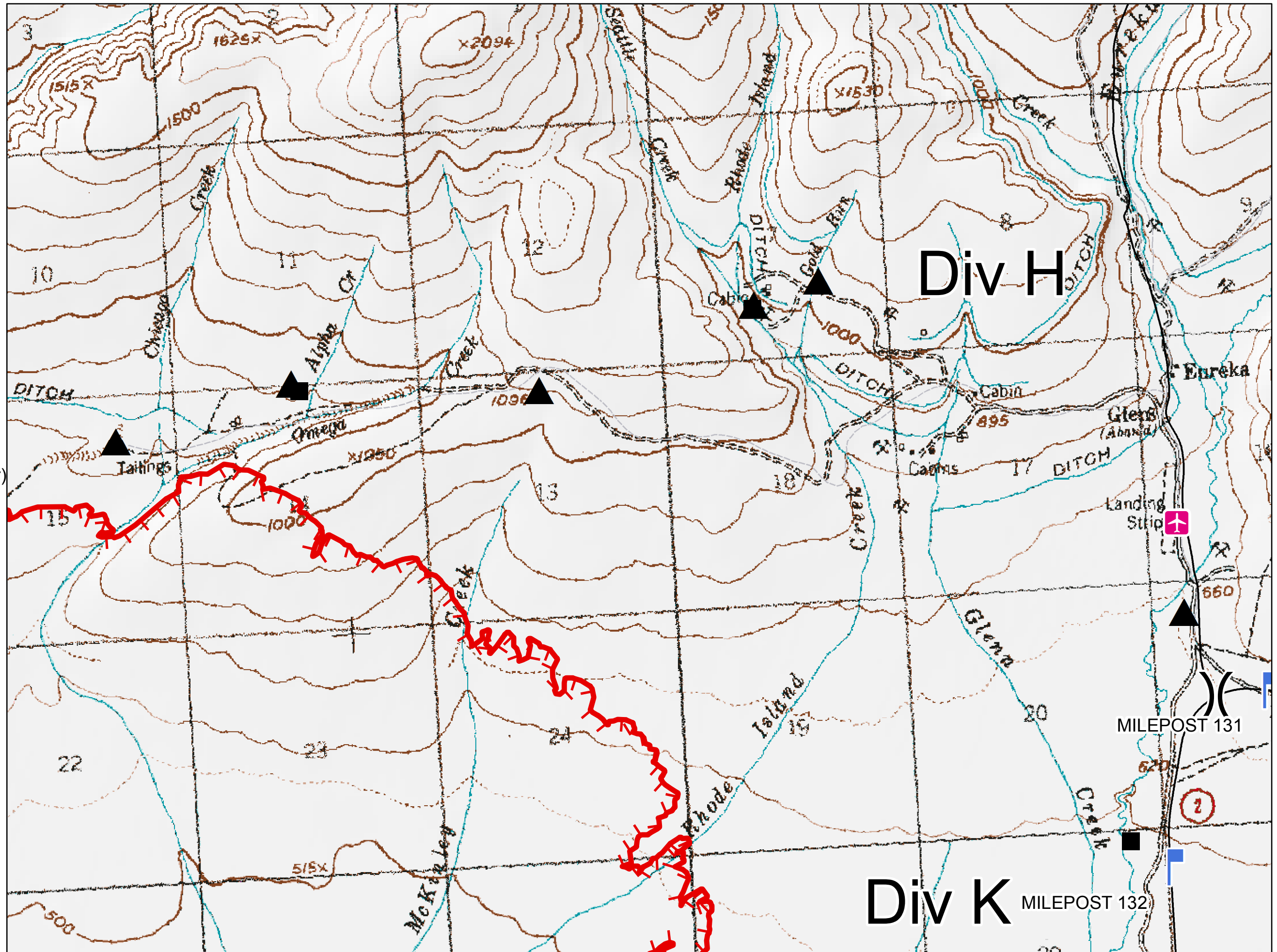
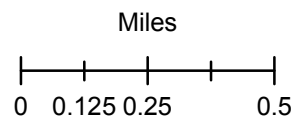


Baker Fire
July 10, 2015
IAP Map

Page 1

- Division
- Uncontrolled Fire Edge
- Summit
- Water Sources (Scooper)
- Airport
- Native Allotments
- Road To Tanana
- Roads
- Jeep Trail
- Known Sites
- Baker Structures
- Mile Marker

1:24,000





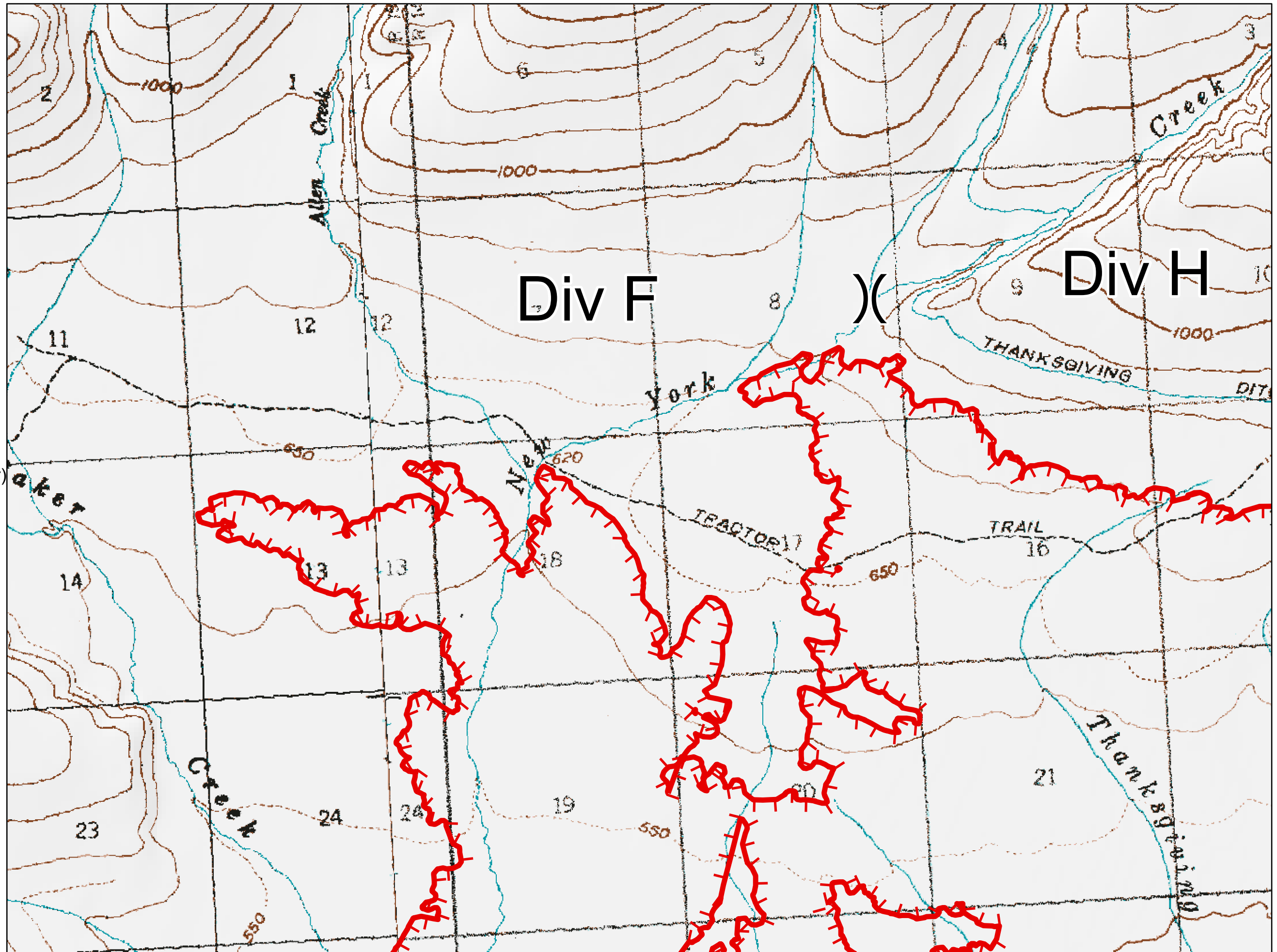
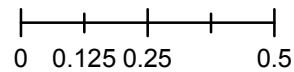
Baker Fire
July 10, 2015
IAP Map

Page 2

- Division
- Uncontrolled Fire Edge
- Summit
- Water Sources (Scooper)
- Airport
- Native Allotments
- Road To Tanana
- Roads
- Jeep Trail
- Known Sites
- Baker Structures
- Mile Marker

1:24,000

Miles



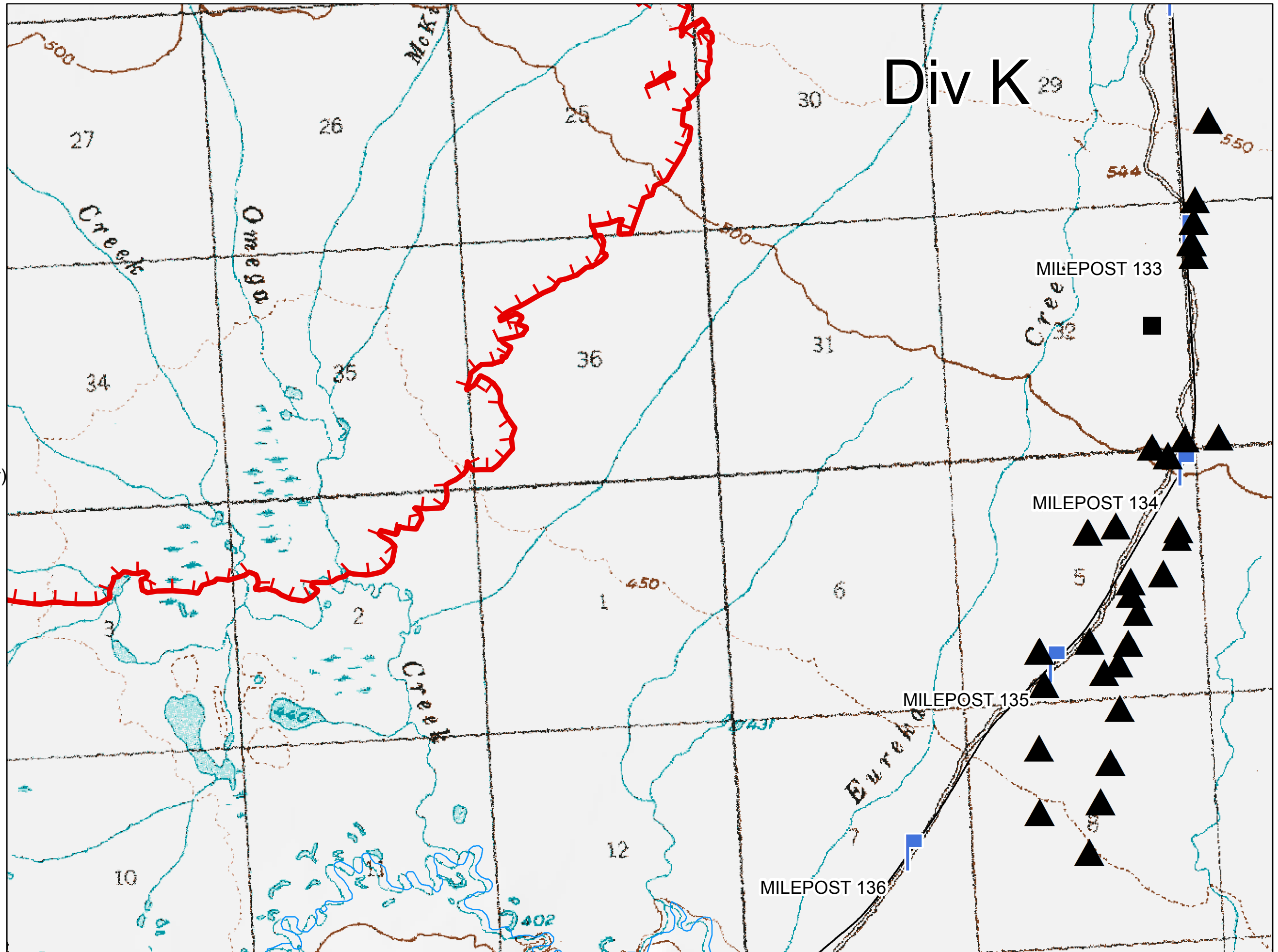
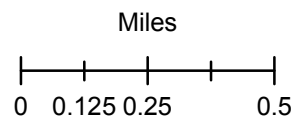


Baker Fire
July 10, 2015
IAP Map

Page 3

- Division
- Uncontrolled Fire Edge
- Summit
- Water Sources (Scooper)
- Airport
- Native Allotments
- Road To Tanana
- Roads
- Jeep Trail
- Known Sites
- Baker Structures
- Mile Marker

1:24,000





Baker Fire

July 10, 2015

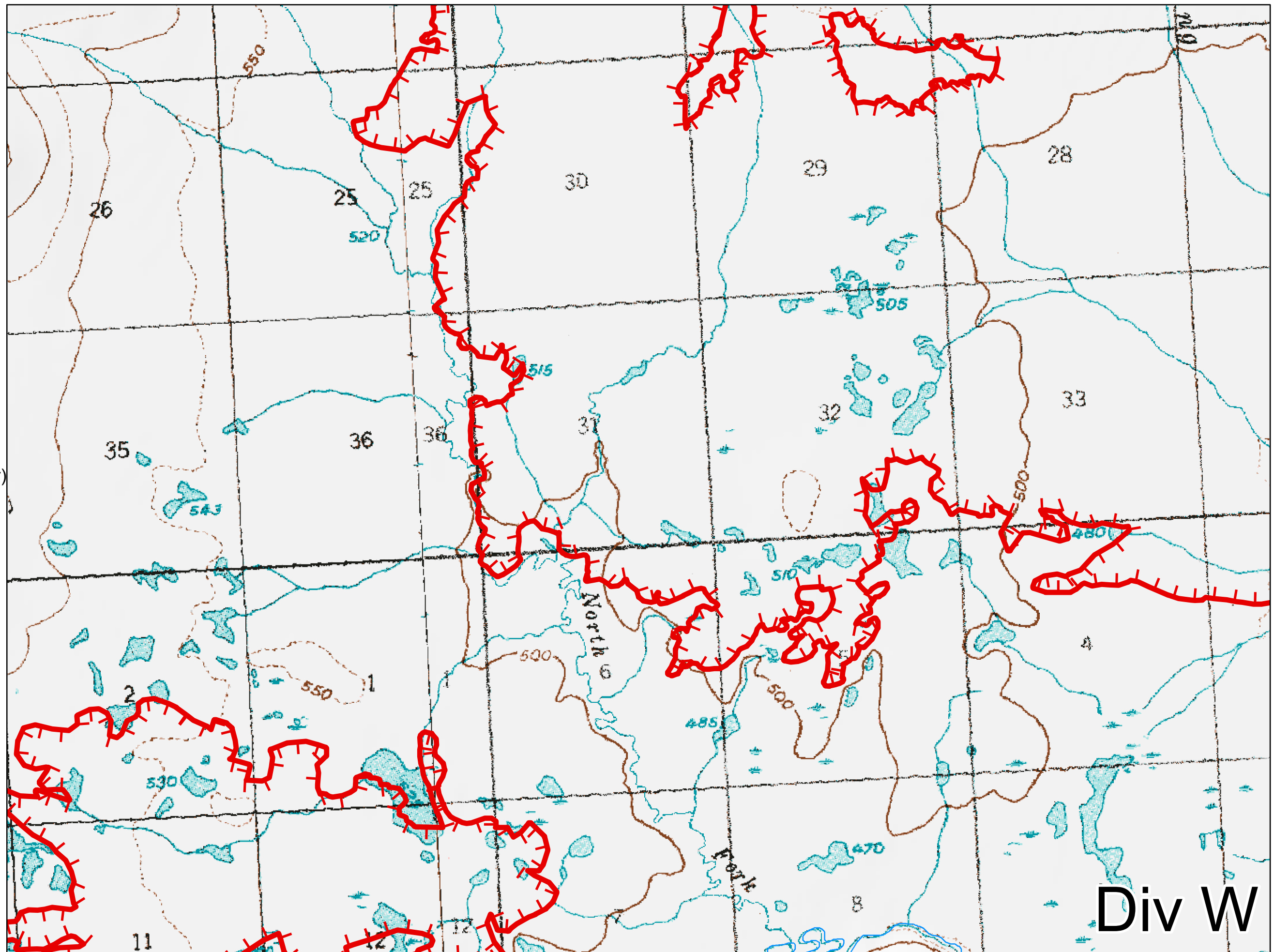
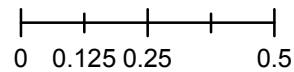
IAP Map

Page 4

- Division
- Uncontrolled Fire Edge
- Summit
- Water Sources (Scooper)
- Airport
- Native Allotments
- Road To Tanana
- Roads
- Jeep Trail
- Known Sites
- Baker Structures
- Mile Marker

1:24,000

Miles

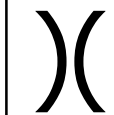





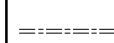






Div W



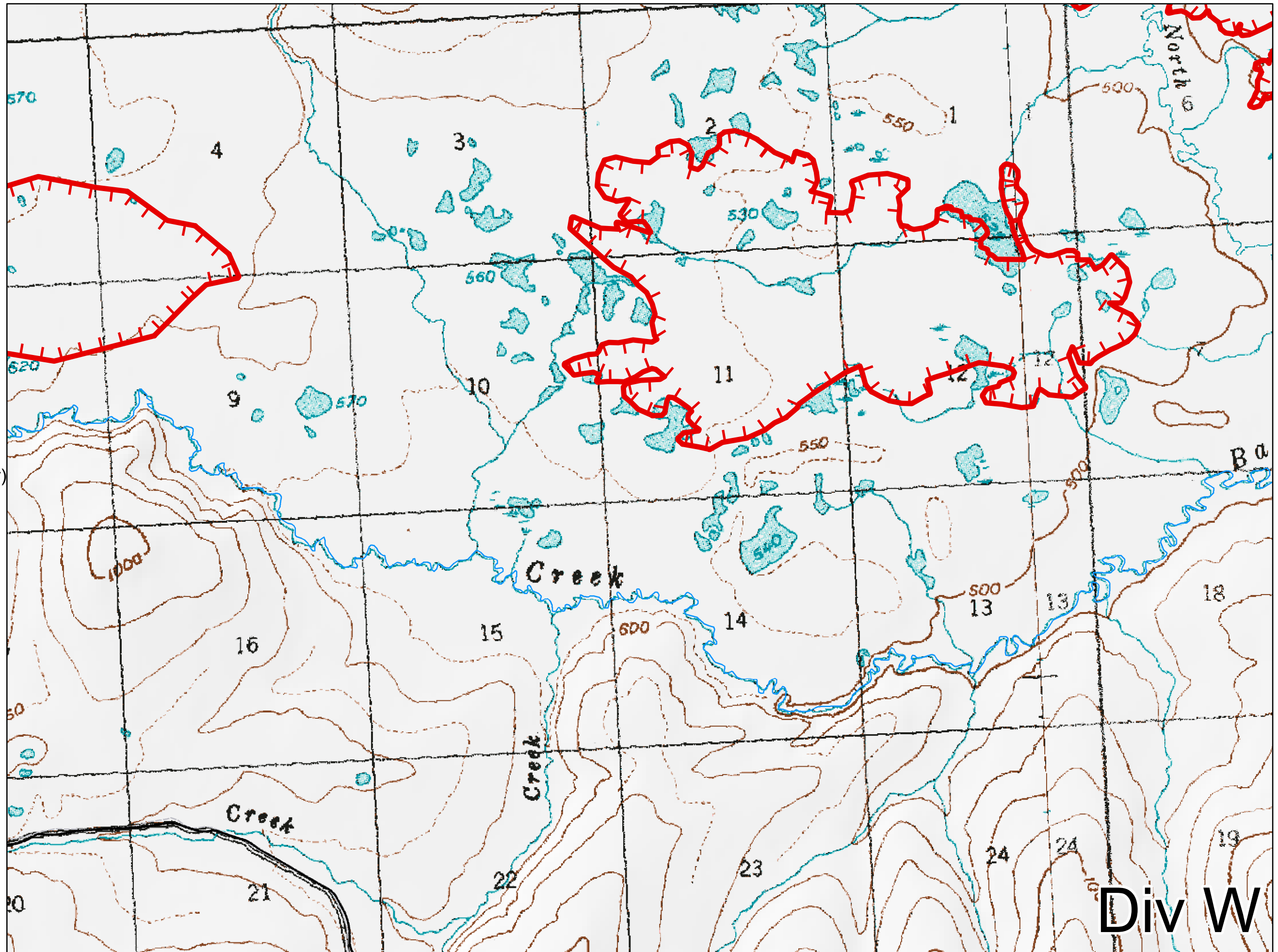
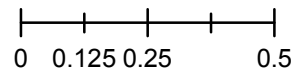
Baker Fire
July 10, 2015
IAP Map

Page 5

-  Division
-  Uncontrolled Fire Edge
-  Summit
-  Water Sources (Scooper)
-  Airport
-  Native Allotments
-  Road To Tanana
-  Roads
-  Jeep Trail
-  Known Sites
-  Baker Structures
-  Mile Marker

1:24,000

Miles















Div W



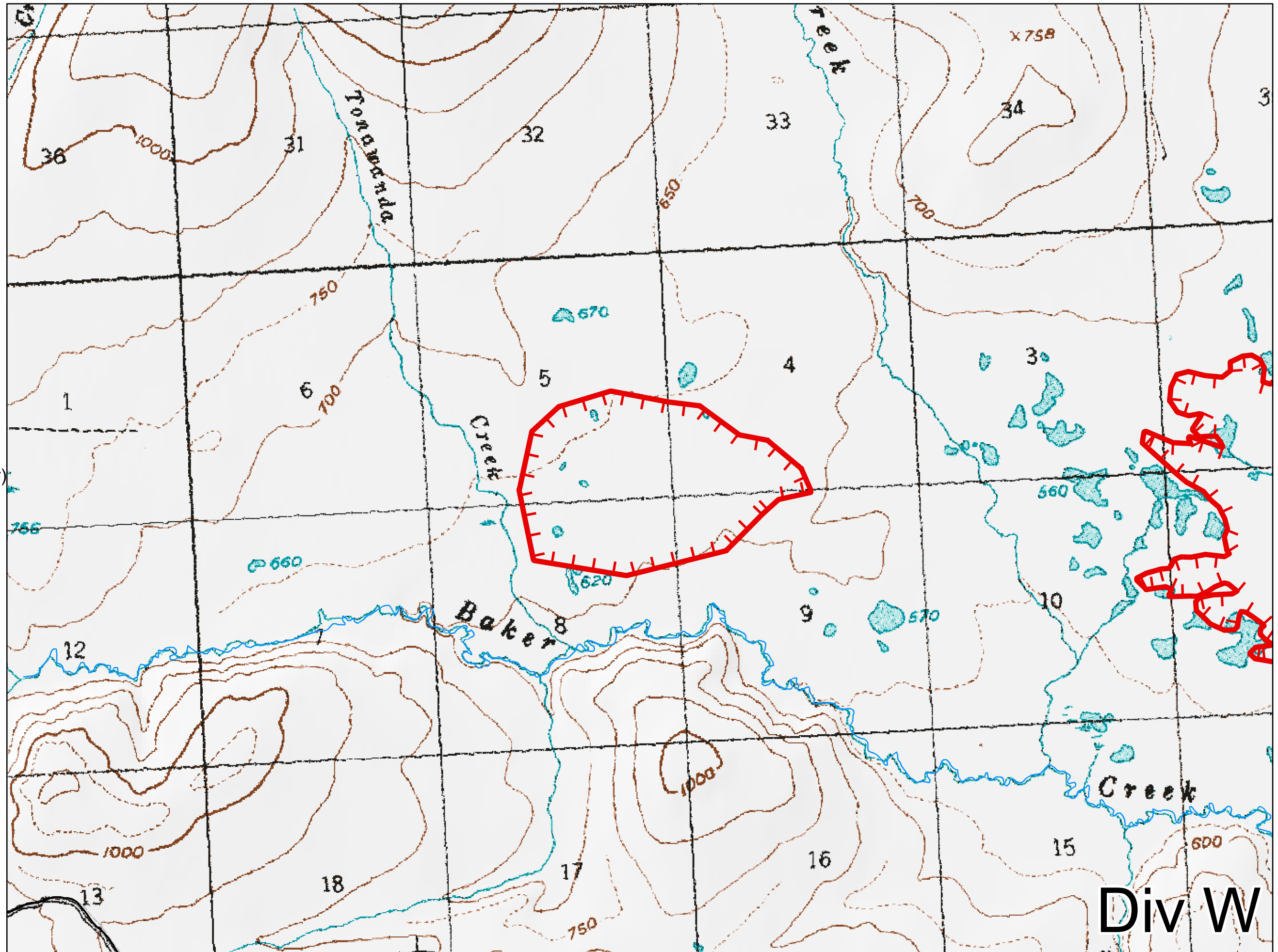
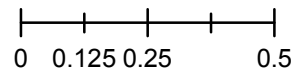
Baker Fire
July 10, 2015
IAP Map

Page 6

-  Division
-  Uncontrolled Fire Edge
-  Summit
-  Water Sources (Scooper)
-  Airport
-  Native Allotments
-  Road To Tanana
-  Roads
-  Jeep Trail
-  Known Sites
-  Baker Structures
-  Mile Marker

1:24,000

Miles



Div W



Hay Slough Fire

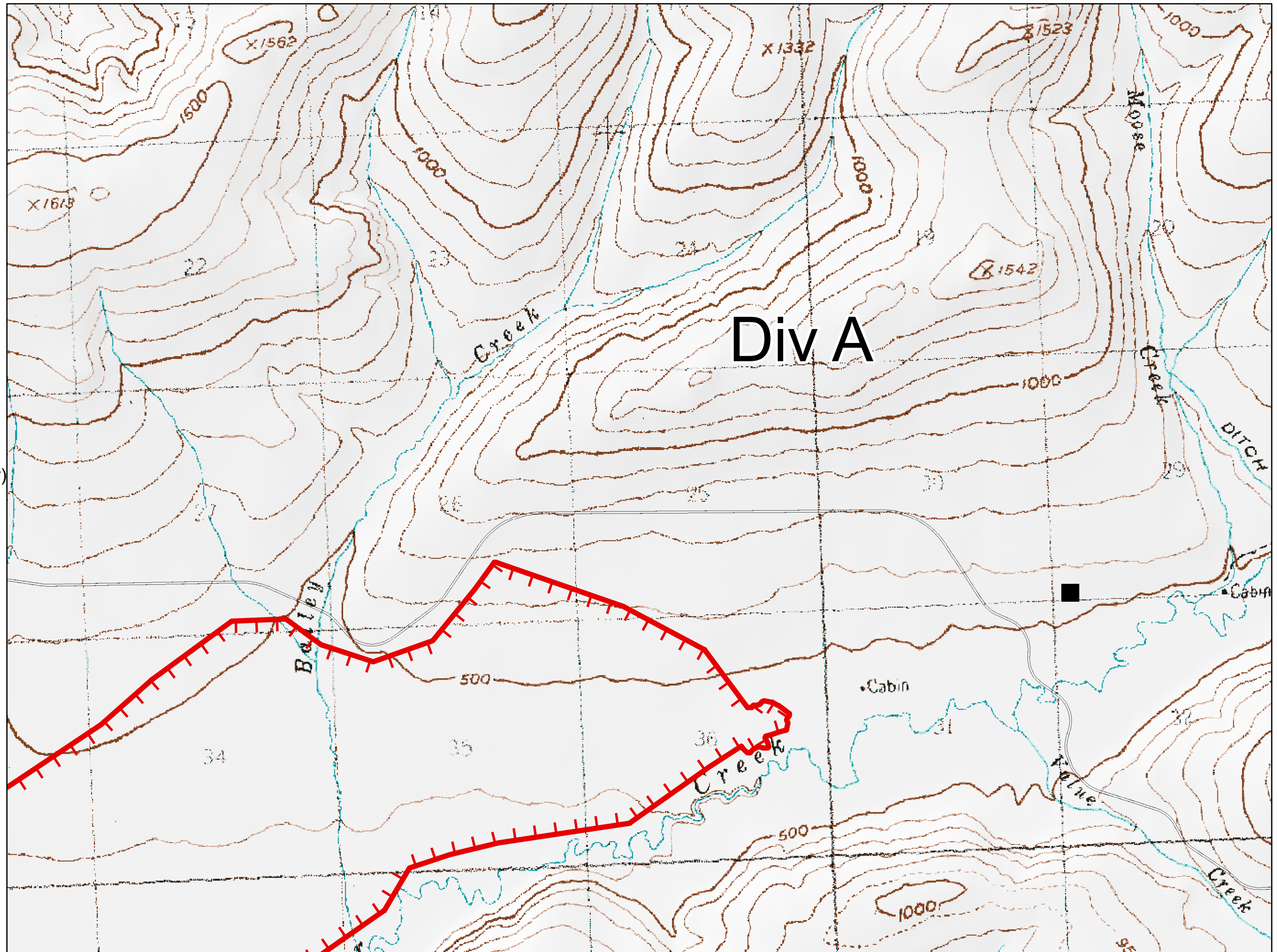
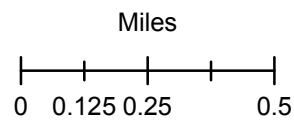
July 10, 2015

IAP Map

Page 7

- Division
- Uncontrolled Fire Edge
- Summit
- Water Sources (Scooper)
- Airport
- Native Allotments
- Road To Tanana
- Roads
- Jeep Trail
- Known Sites

1:24,000





Hay Slough Fire

July 10, 2015

IAP Map

Page 8



Division

 Uncontrolled Fire Edge


 Summit

 Water Sources (Scooper)

 Airport

 Native Allotments

 Road To Tanana

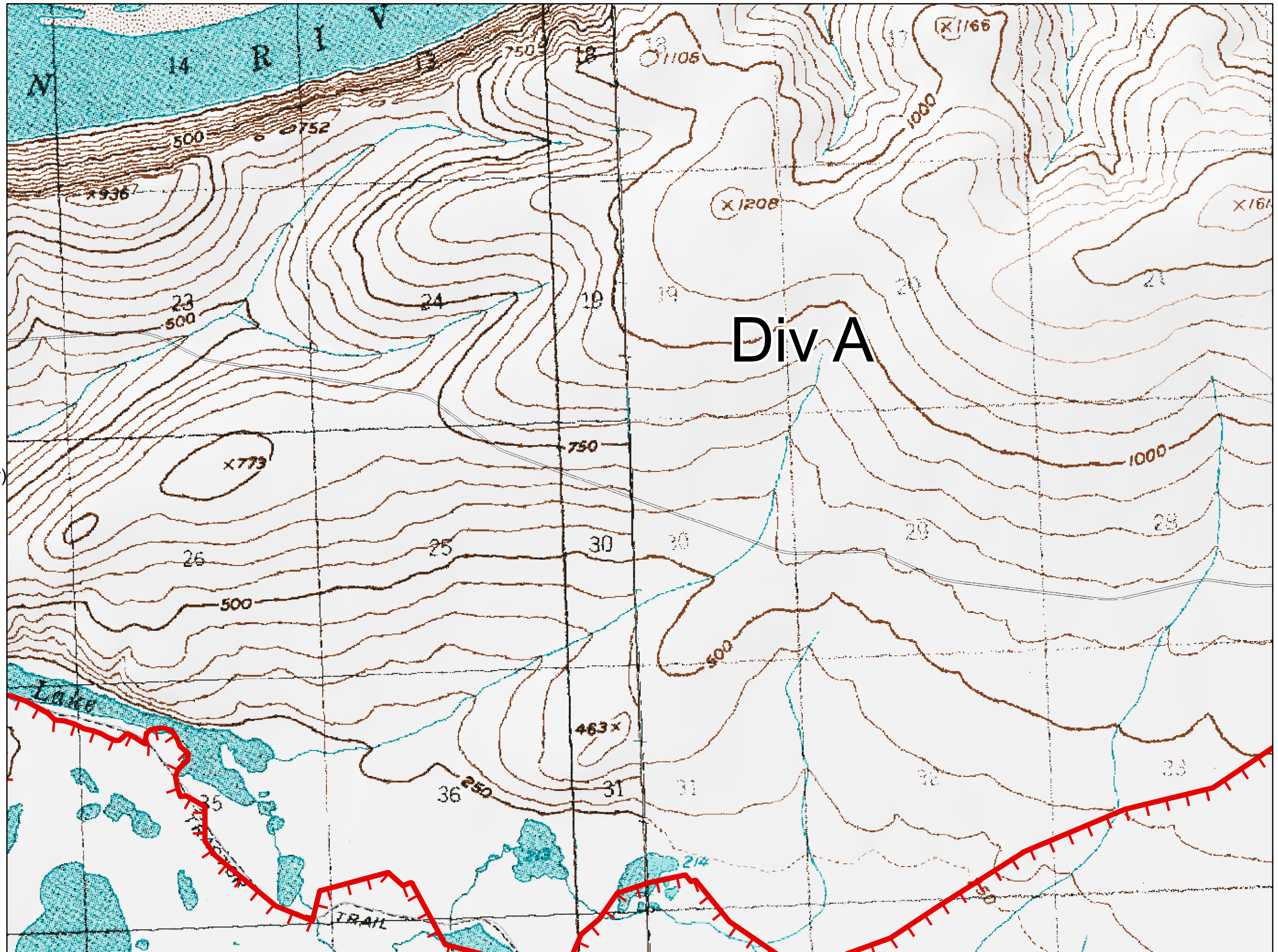
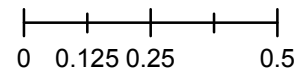
 Roads

 Jeep Trail

 Known Sites

1:24,000

Miles





Hay Slough Fire

July 10, 2015

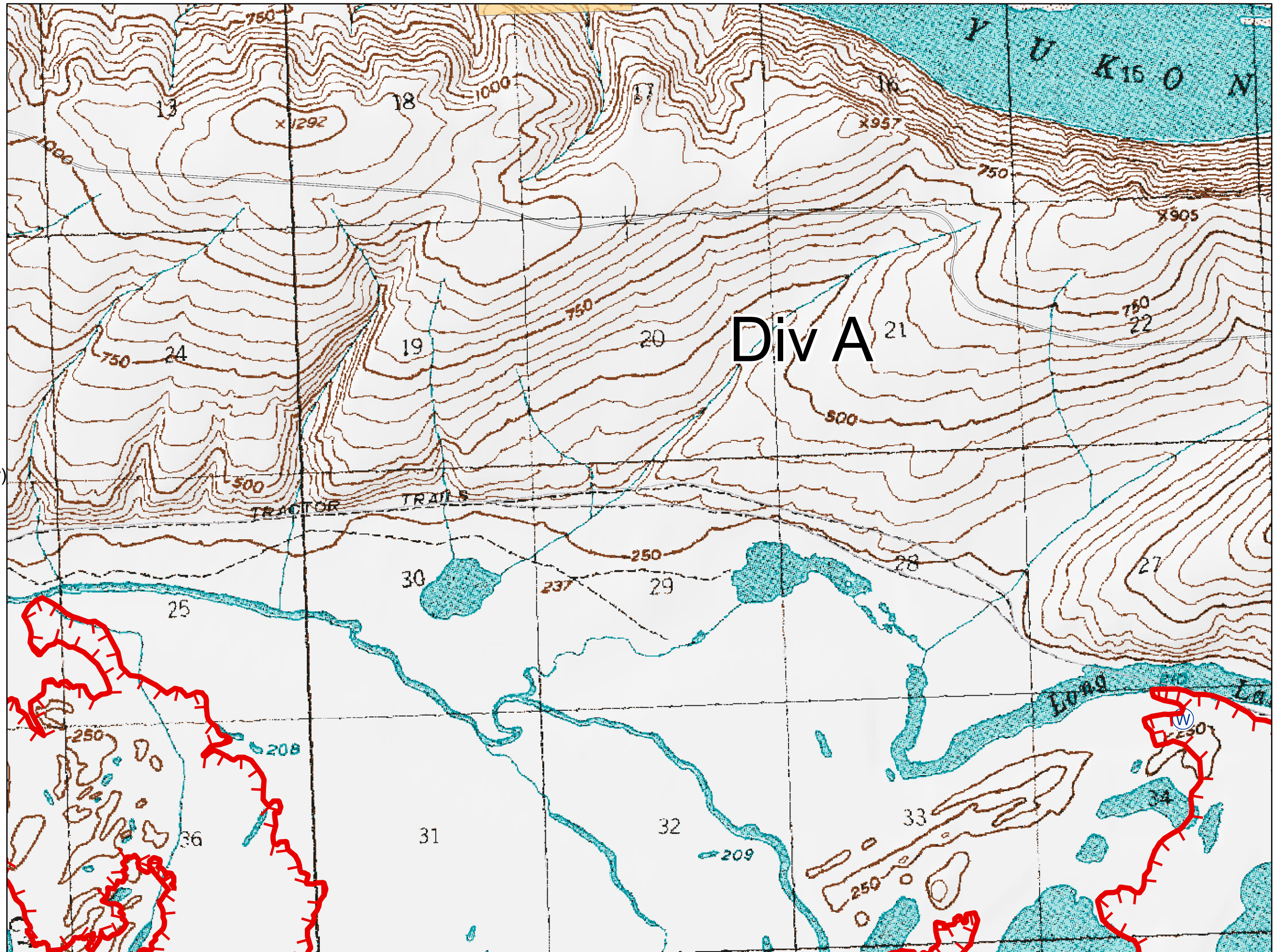
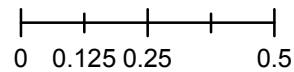
IAP Map

Page 9

- Division
- Uncontrolled Fire Edge
- Summit
- Water Sources (Scooper)
- Airport
- Native Allotments
- Road To Tanana
- Roads
- Jeep Trail
- Known Sites

1:24,000

Miles





Hay Slough Fire

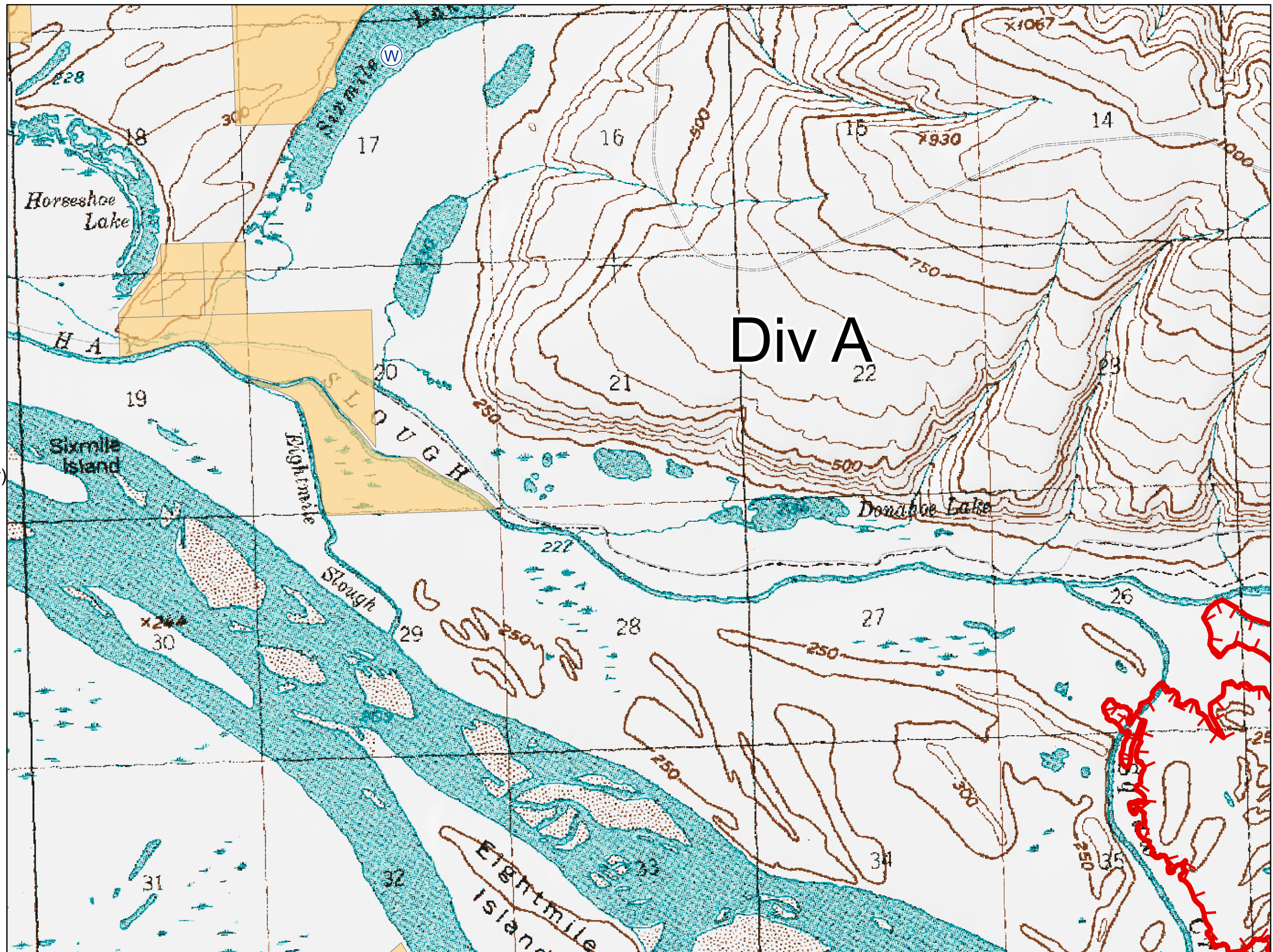
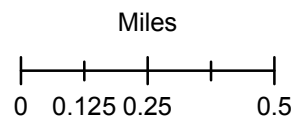
July 10, 2015

IAP Map

Page 10

- Division
- Uncontrolled Fire Edge
- Summit
- Water Sources (Scooper)
- Airport
- Native Allotments
- Road To Tanana
- Roads
- Jeep Trail
- Known Sites

1:24,000















Hay Slough Fire

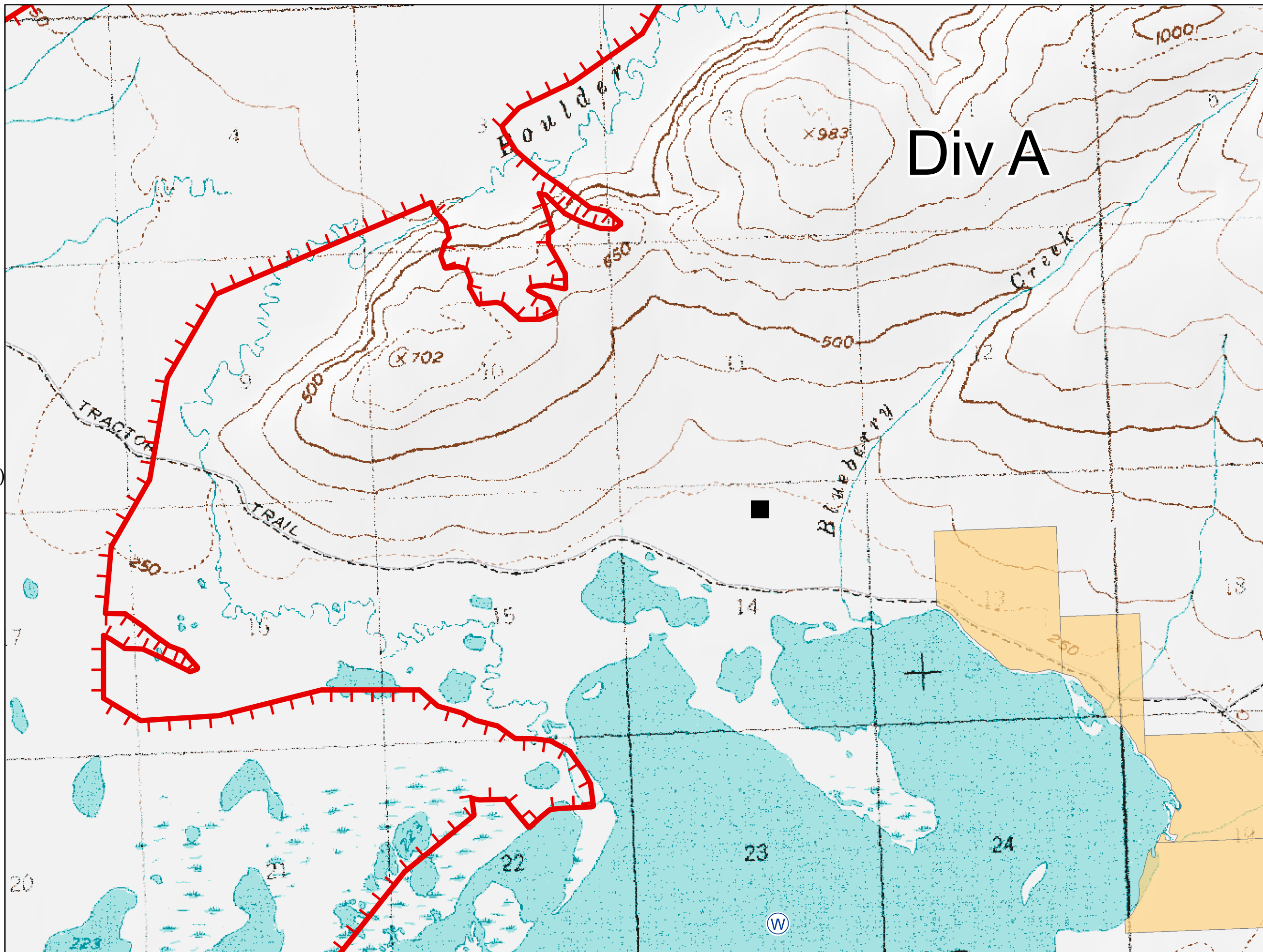
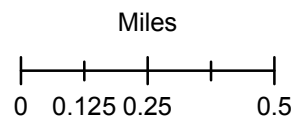
July 10, 2015

IAP Map

Page 11

-  Division
-  Uncontrolled Fire Edge
-  Summit
-  Water Sources (Scooper)
-  Airport
-  Native Allotments
-  Road To Tanana
-  Roads
-  Jeep Trail
-  Known Sites

1:24,000





Hay Slough Fire

July 10, 2015

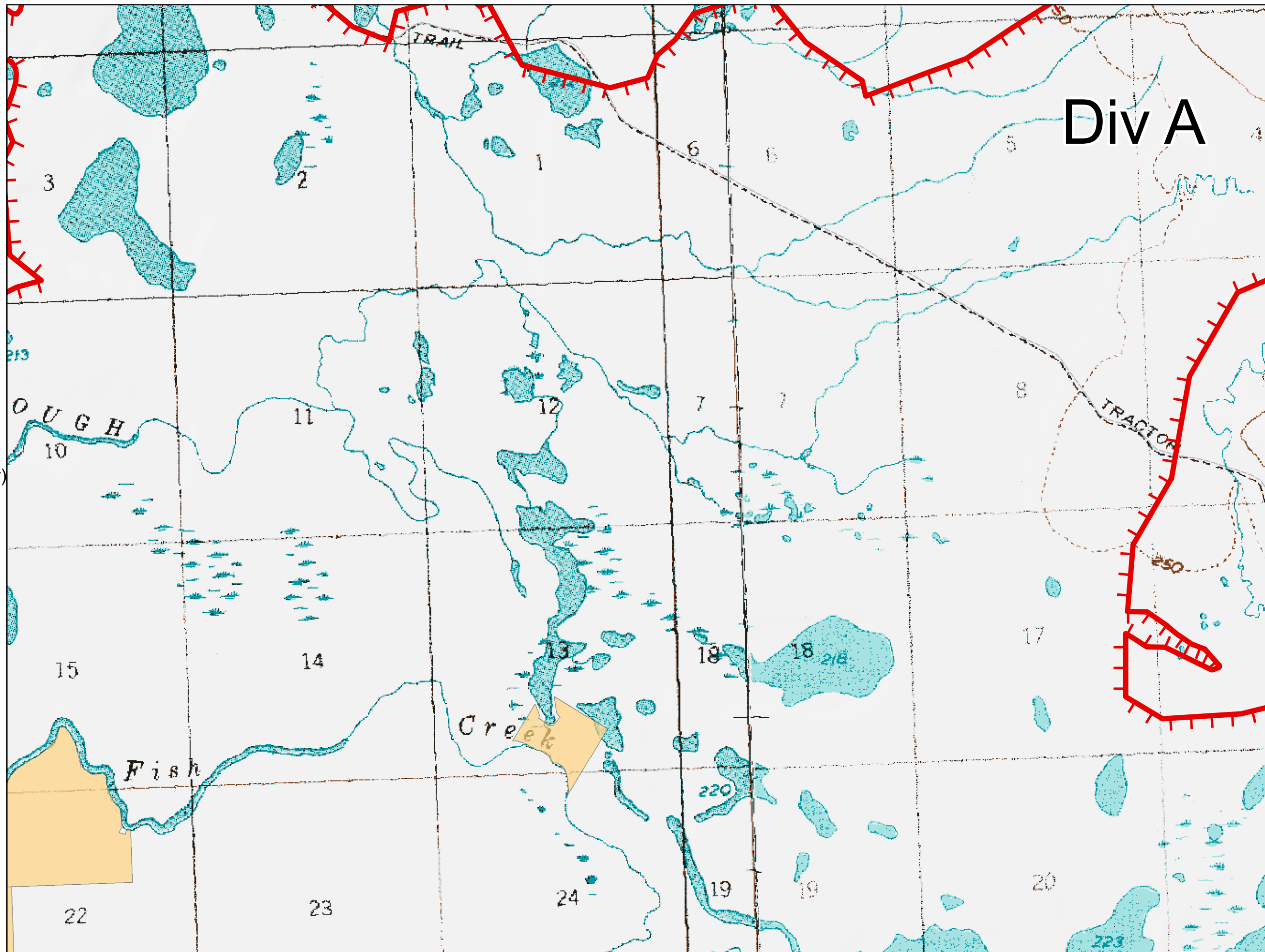
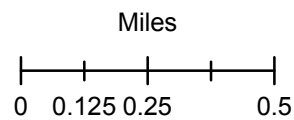
IAP Map

Page 12

Div A

- Division
- Uncontrolled Fire Edge
- Summit
- Water Sources (Scooper)
- Airport
- Native Allotments
- Road To Tanana
- Roads
- Jeep Trail
- Known Sites

1:24,000





Hay Slough Fire

July 10, 2015

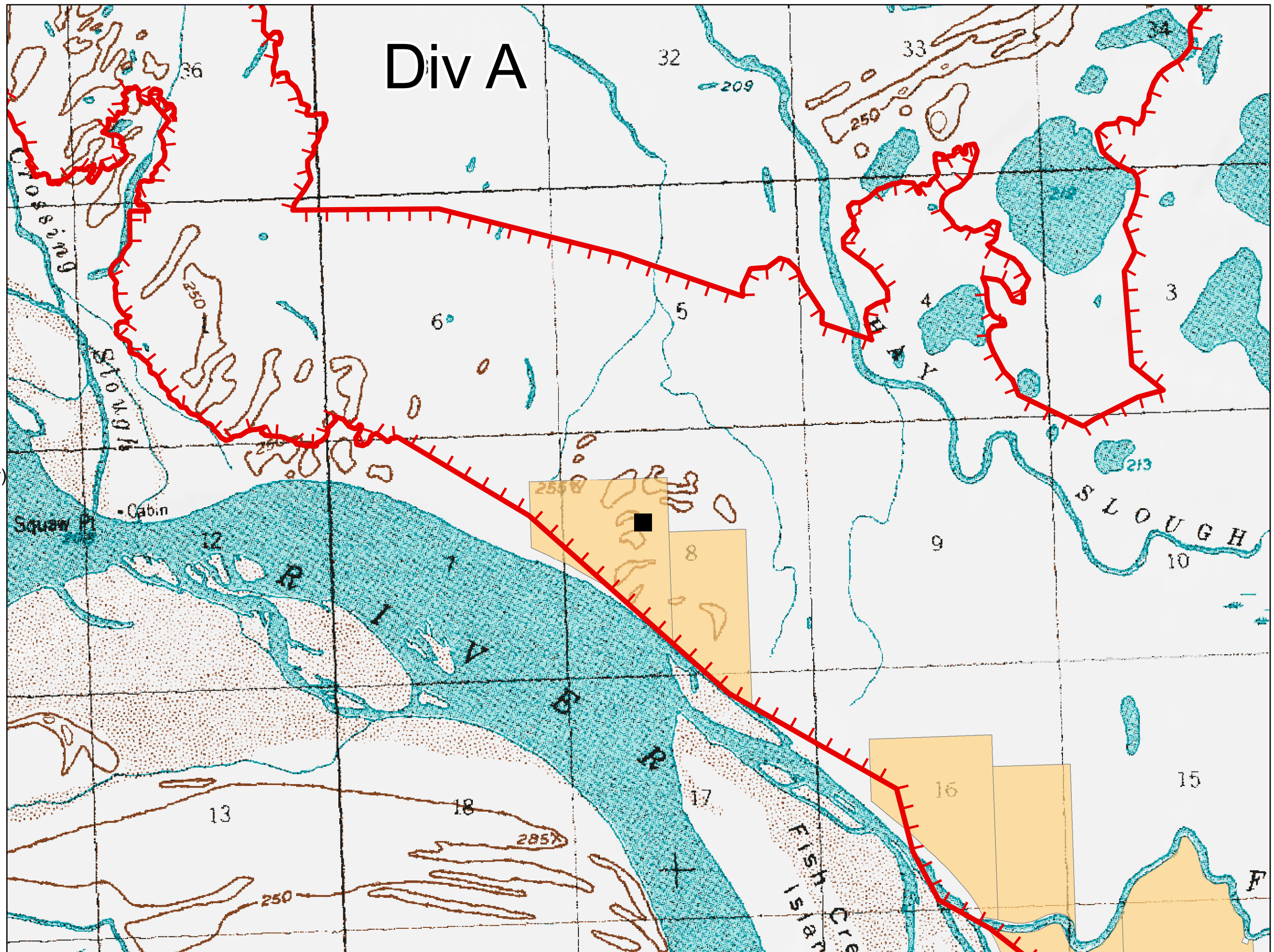
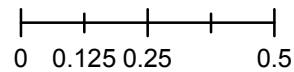
IAP Map

Page 13

-  Division
-  Uncontrolled Fire Edge
-  Summit
-  Water Sources (Scooper)
-  Airport
-  Native Allotments
-  Road To Tanana
-  Roads
-  Jeep Trail
-  Known Sites

1:24,000

Miles





Hay Slough Fire

July 10, 2015

IAP Map

Page 14




Division

 Uncontrolled Fire Edge


 Summit

 Water Sources (Scooper)

 Airport

 Native Allotments

 Road To Tanana

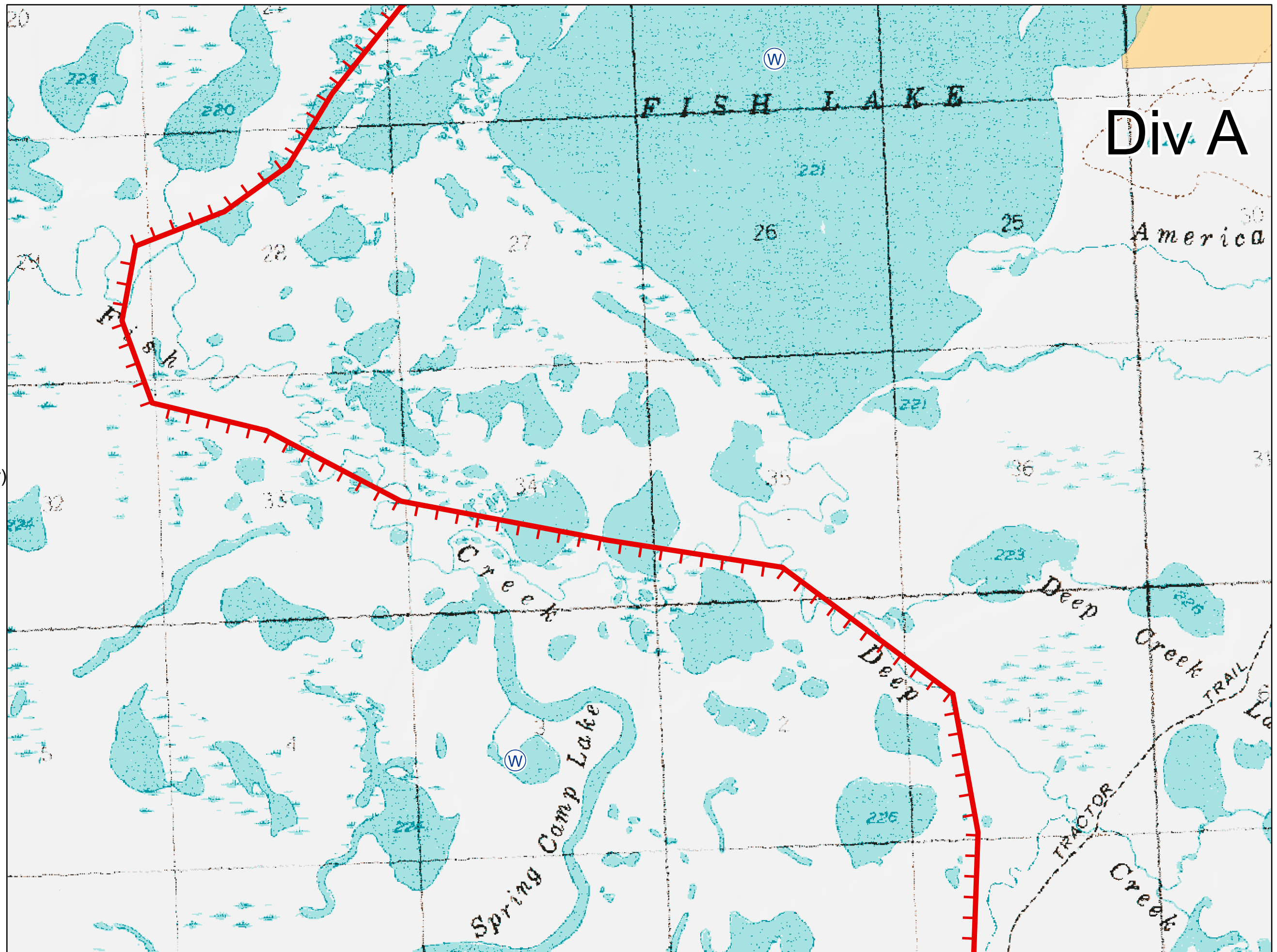
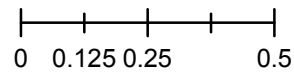
 Roads

 Jeep Trail

 Known Sites

1:24,000

Miles



Div A

America

Deep Creek TRAIL

TRACTOR
Creek

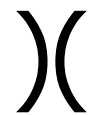











Hay Slough Fire

July 10, 2015

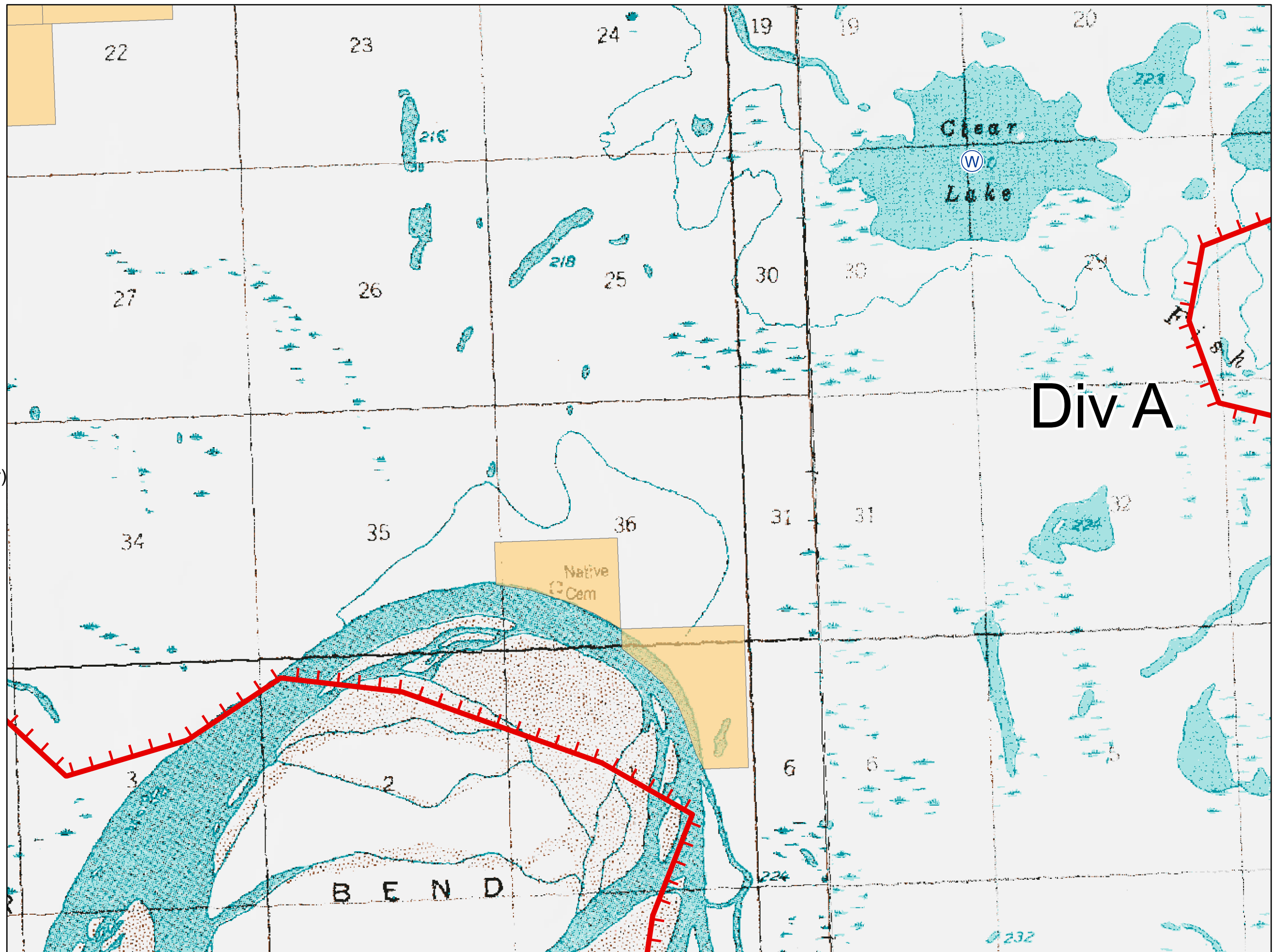
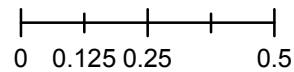
IAP Map

Page 15

-  Division
-  Uncontrolled Fire Edge
-  Summit
-  Water Sources (Scooper)
-  Airport
-  Native Allotments
-  Road To Tanana
-  Roads
-  Jeep Trail
-  Known Sites

1:24,000

Miles





Hay Slough Fire

July 10, 2015

IAP Map

Page 16



Division



Uncontrolled Fire Edge



Summit



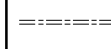
Water Sources (Scooper)




Airport



Native Allotments



Road To Tanana



Roads



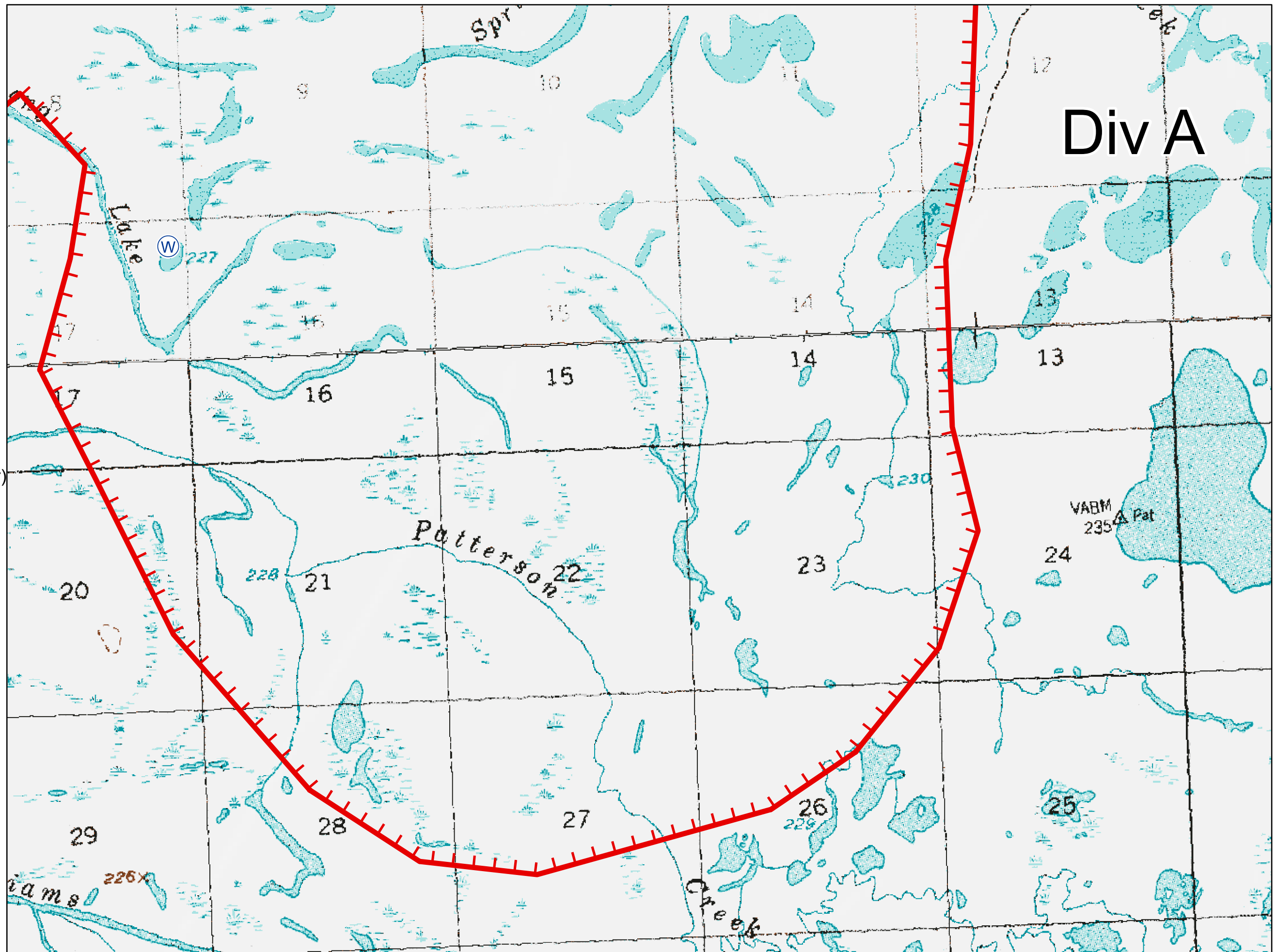
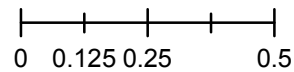
Jeep Trail



Known Sites

1:24,000

Miles















Hay Slough Fire

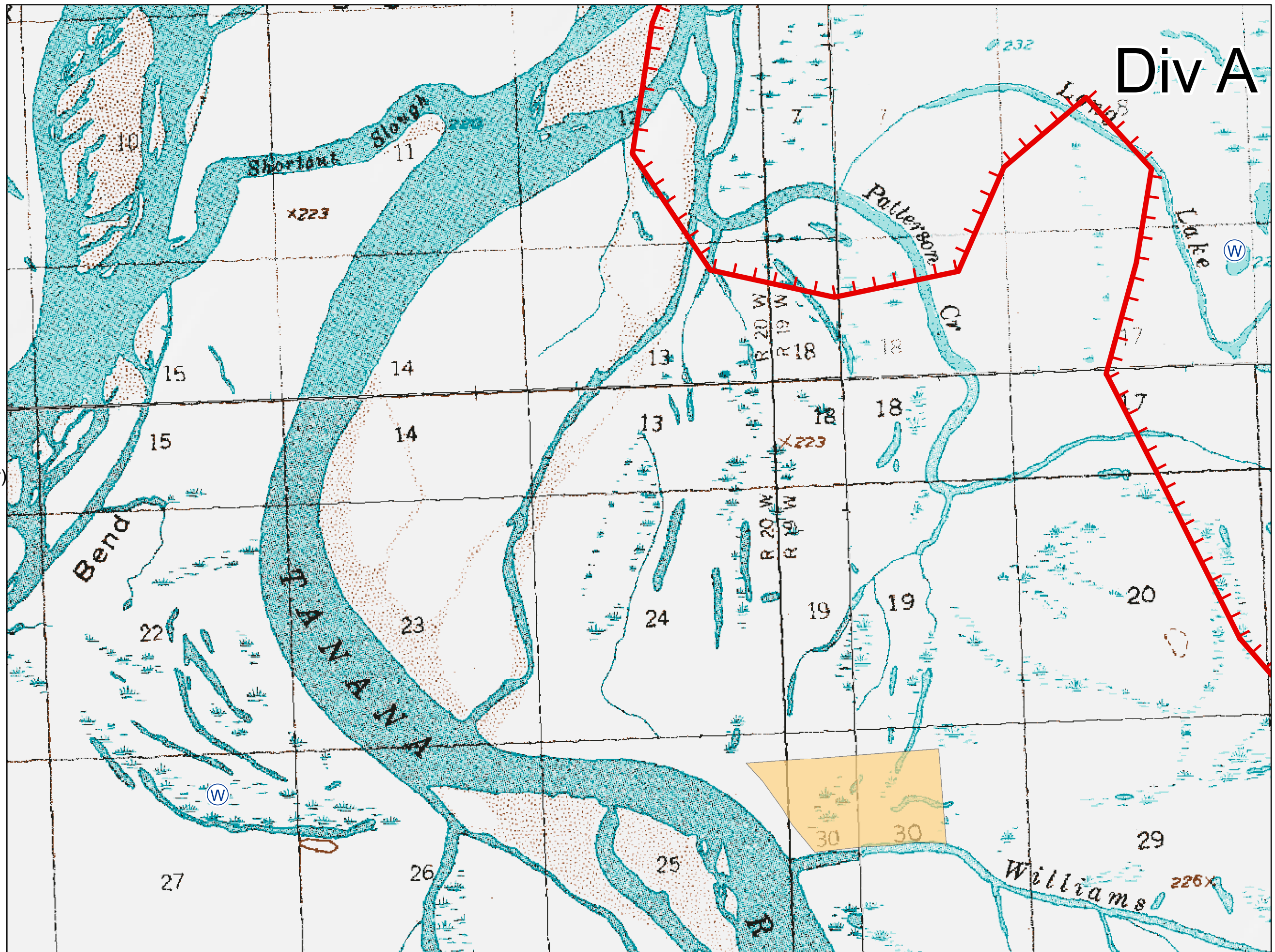
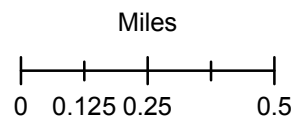
July 10, 2015

IAP Map

Page 17

-  Division
-  Uncontrolled Fire Edge
-  Summit
-  Water Sources (Scooper)
-  Airport
-  Native Allotments
-  Road To Tanana
-  Roads
-  Jeep Trail
-  Known Sites

1:24,000



Div A