

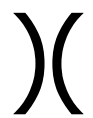











Hay Slough Fire

July 10, 2015

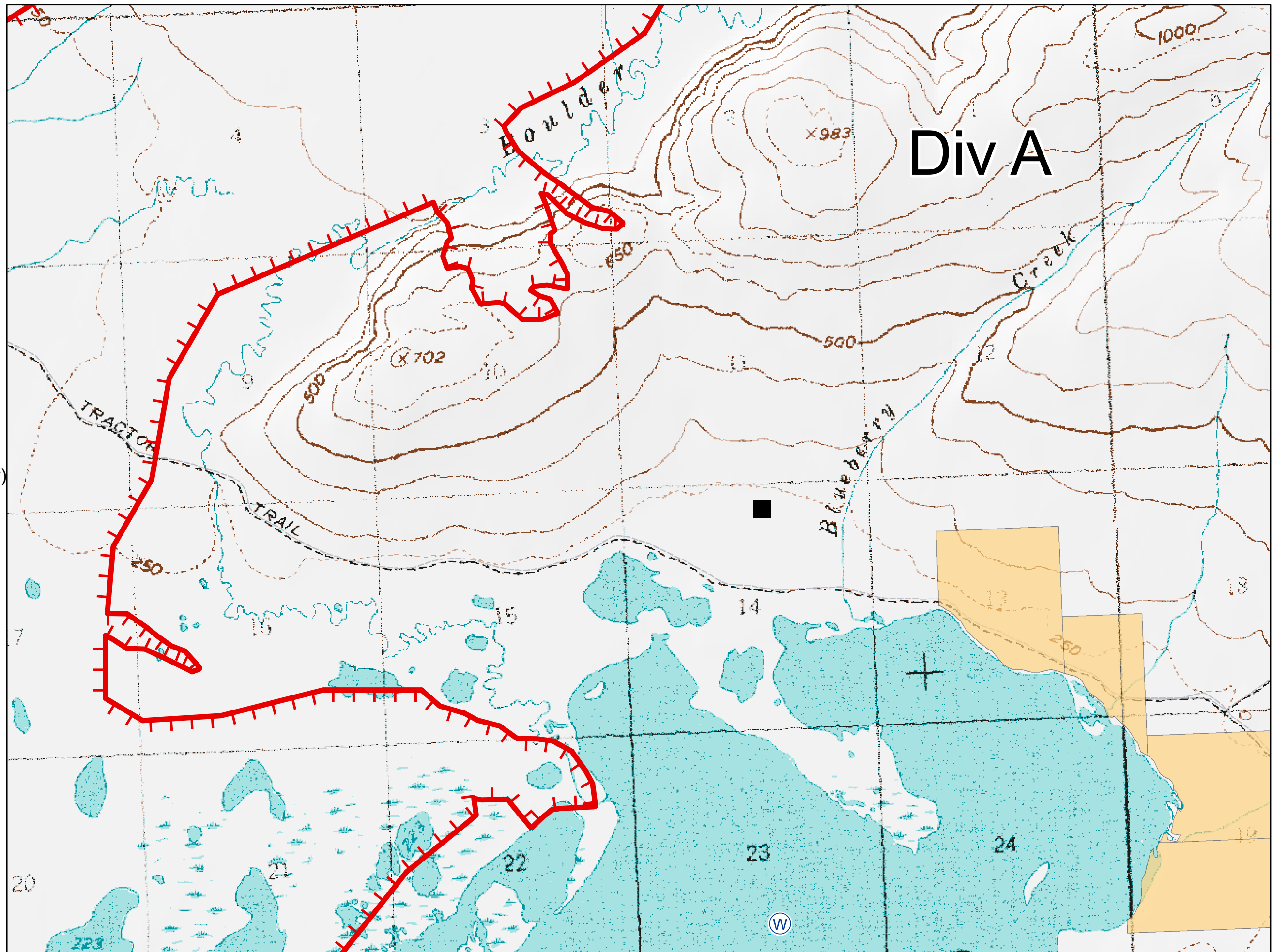
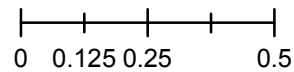
IAP Map

Page 11

-  Division
-  Uncontrolled Fire Edge
-  Summit
-  Water Sources (Scooper)
-  Airport
-  Native Allotments
-  Road To Tanana
-  Roads
-  Jeep Trail
-  Known Sites

1:24,000

Miles



Div A