



# Hay Slough Fire

July 10, 2015


IAP Map

Page 14




Division

 Uncontrolled Fire Edge


 Summit

 Water Sources (Scooper)

 Airport

 Native Allotments

 Road To Tanana

 Roads

 Jeep Trail

 Known Sites

1:24,000

Miles

