



Hay Slough Fire

July 10, 2015

IAP Map

Page 15



Division



Uncontrolled Fire Edge



Summit



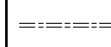
Water Sources (Scooper)



Airport



Native Allotments



Road To Tanana



Roads



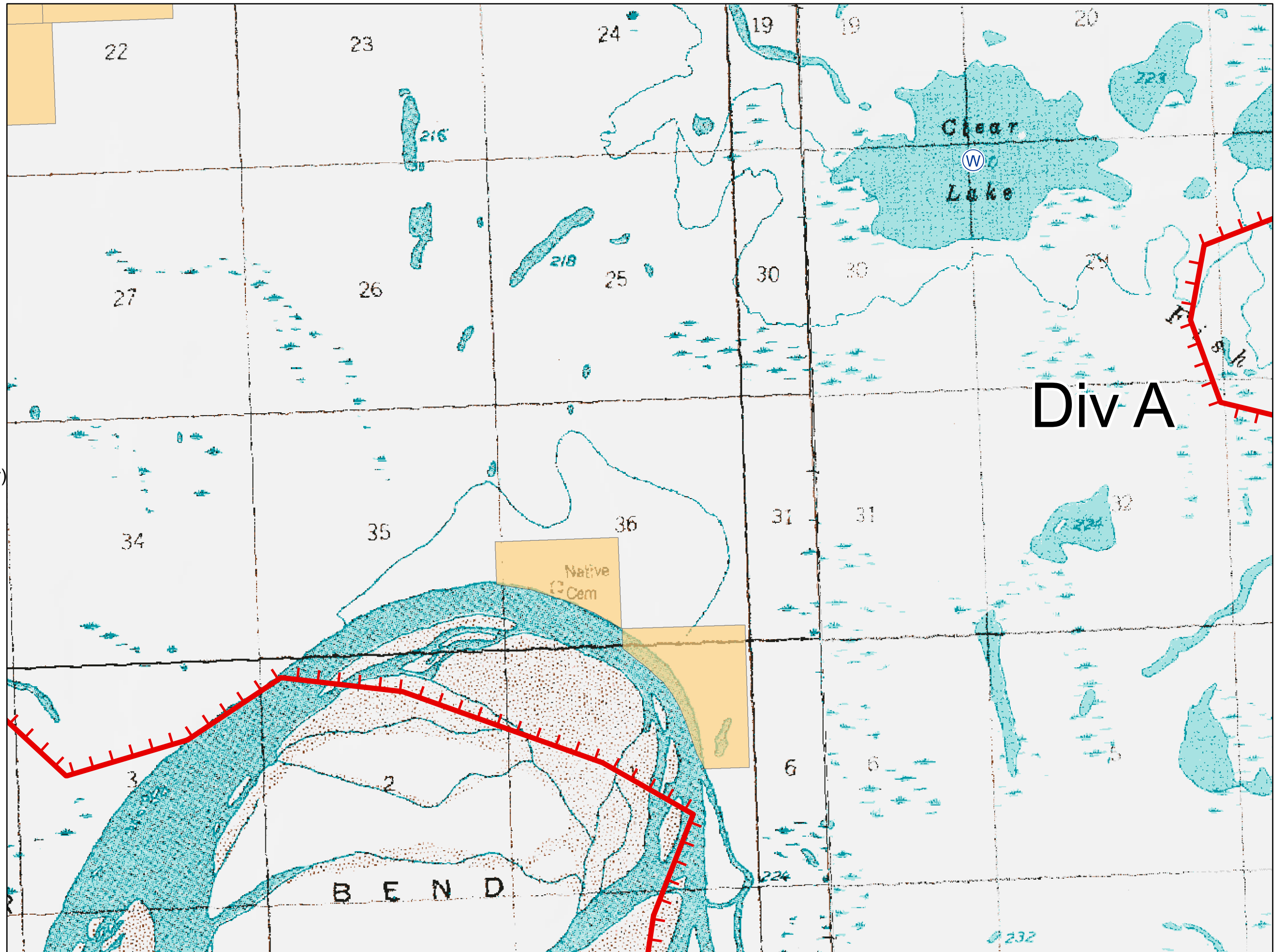
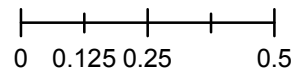
Jeep Trail



Known Sites

1:24,000

Miles



Div A