













# Hay Slough Fire

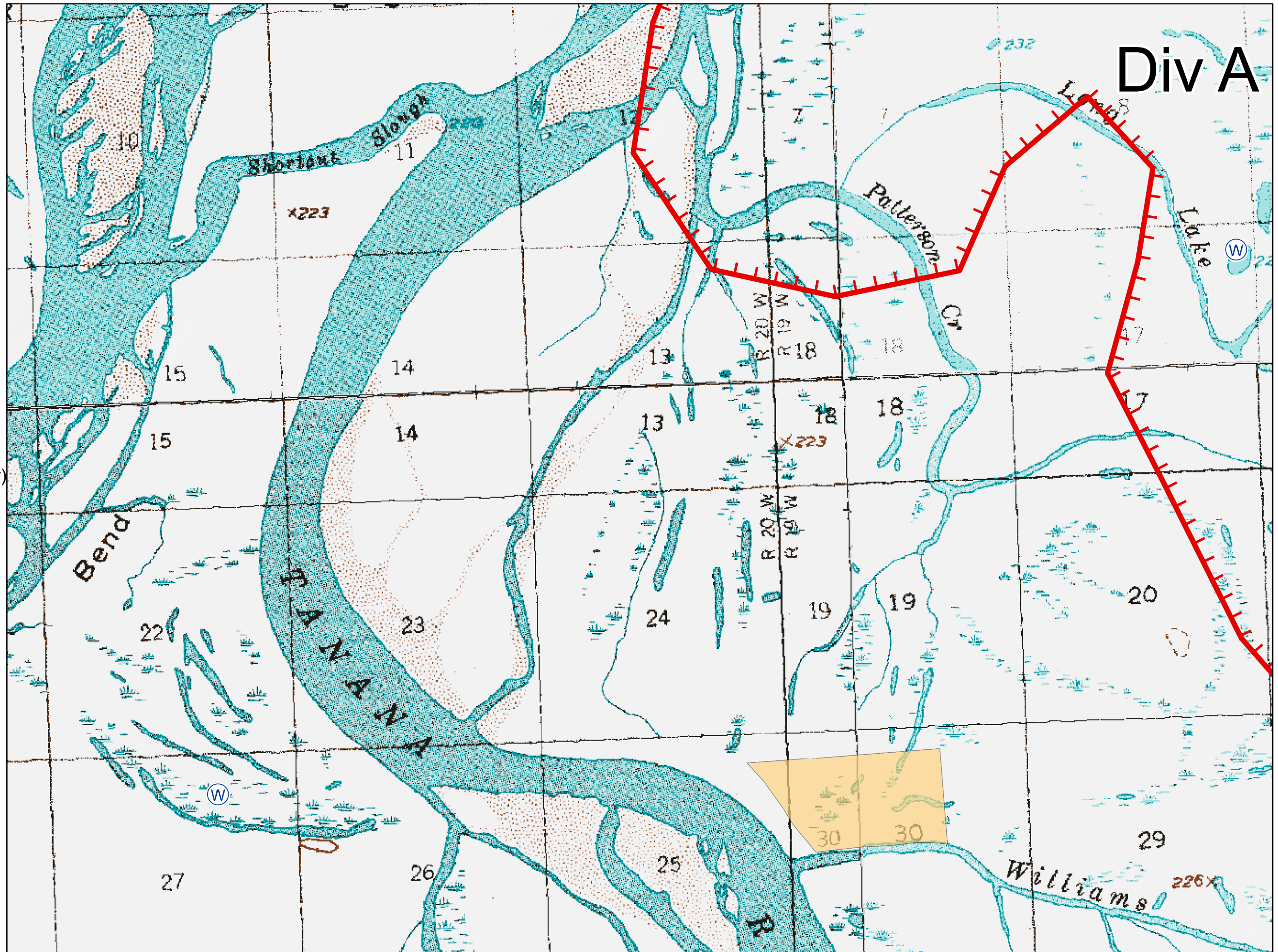
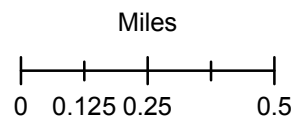
July 10, 2015

IAP Map

Page 17

-  Division
-  Uncontrolled Fire Edge
-  Summit
-  Water Sources (Scooper)
-  Airport
-  Native Allotments
-  Road To Tanana
-  Roads
-  Jeep Trail
-  Known Sites

1:24,000



# Div A