

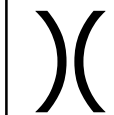





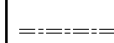







Baker Fire

July 10, 2015

IAP Map

Page 5

-  Division
-  Uncontrolled Fire Edge
-  Summit
-  Water Sources (Scooper)
-  Airport
-  Native Allotments
-  Road To Tanana
-  Roads
-  Jeep Trail
-  Known Sites
-  Baker Structures
-  Mile Marker

1:24,000

Miles

