




















Baker, Beauty & Hay Slough Fires

July 18, 2015

Air Ops Map

-  IMT Zone Split
-  Fire Perimeter
-  Completed Line
-  Line Break
-  Division Break
-  Staging Area
-  Spot Fire
-  Camp
-  Drop Point
-  Airstrip/Airport
-  Helibase
-  Helispot
-  Repeater
-  Safety Zone
-  Mine
-  Structure
-  Summit

1:82,000

