





















July 18, 2015

# Baker Fire

IAP Map



-  Division Break
  -  Fire Perimeter
  -  Dozer Line
  -  Completed Line
  -  Line Break
  -  Spot Fire
  -  Staging Area
  -  Drop Point
  -  Airstrip/Airport
  -  Helispot
  -  Pump
  -  Repeater
  -  Safety Zone
  -  Structure
  -  Mile Marker
  -  Ditch
  -  Road
  -  Winter Trail
- 1:100,000

