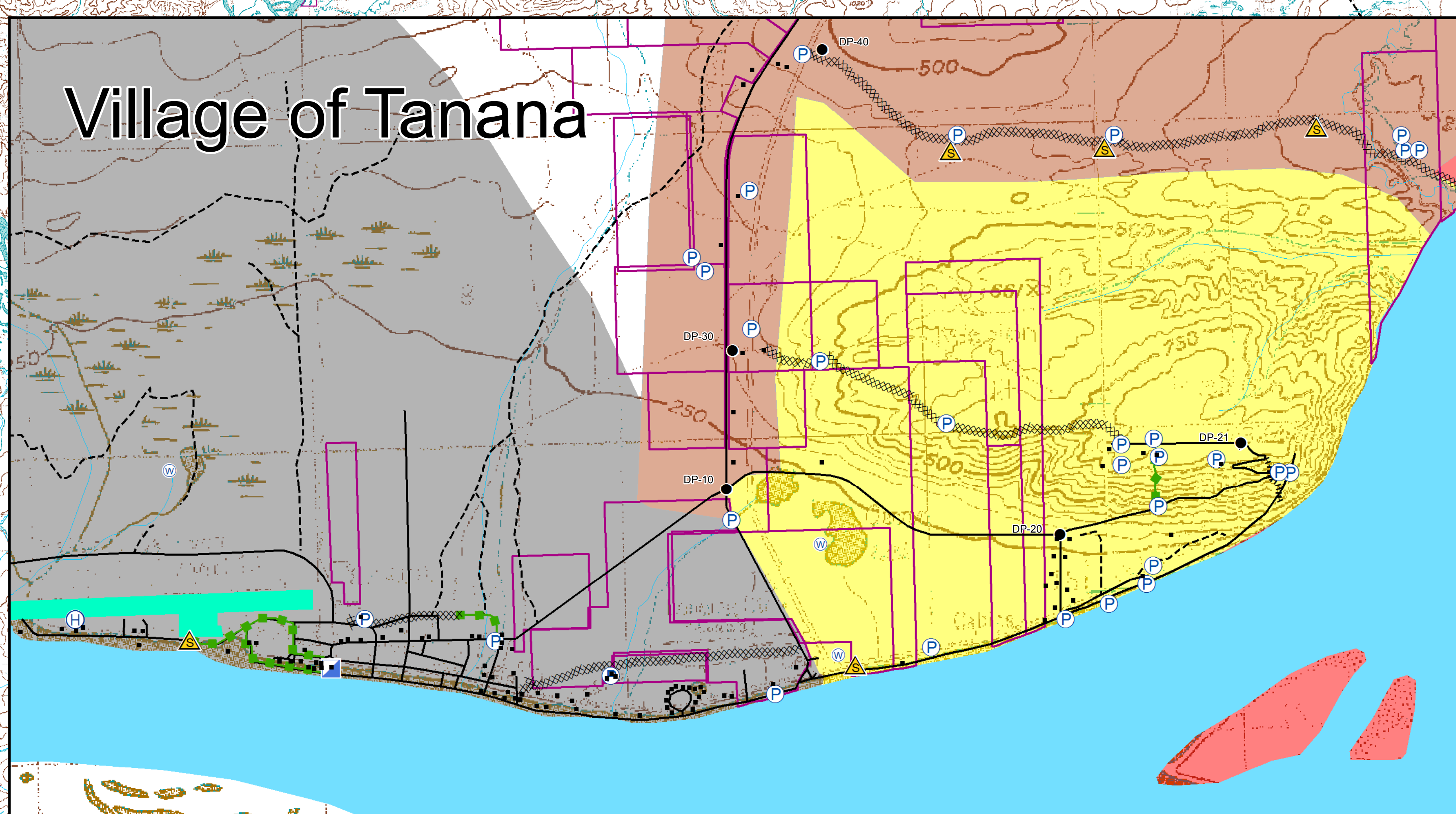


Village of Tanana

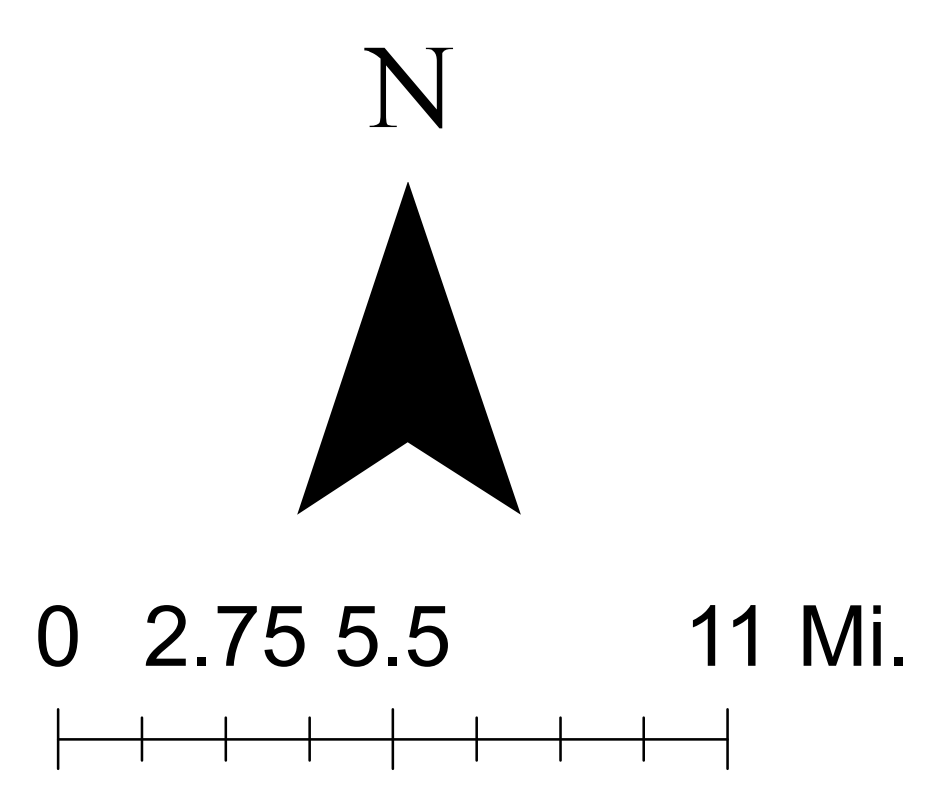

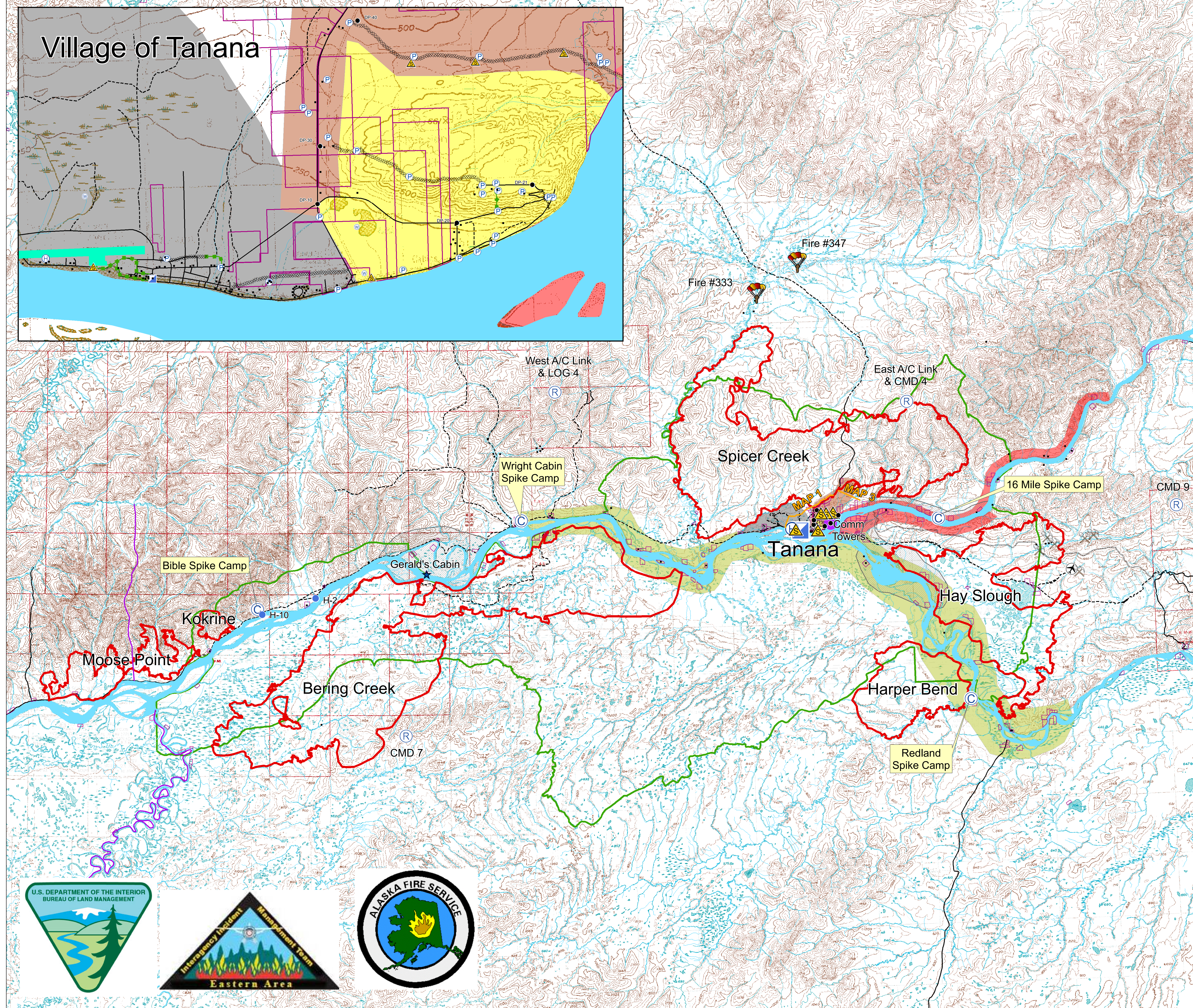


Tanana Area Fires
 AK-TAD-000898
 PDJS7J
 July 14, 2015

Approx acre
 Spicer Creek - 168,310
 Harper Bend - 42,686
 Bering Creek - 227,752
 Kokrine - 4,811
 Moose Point - 25,790

Briefing Map

- Structure
- Drop Point
- ⊙ Camp
- ⊕ Helibase
- ★ Unimproved Landing Site
- Helispot
- ▢ Incident Command Post
- ⊙ Pump
- Ⓡ Repeater
- Ⓢ Water Source
- ⚡ Smokejumper
- Other
- ⚡ Completed Dozer Line
- Hand Line
- Road
- - - Trail
- - - Under Construction
- Western Boundary
- Management Action Plan
- ▨ Bear Area
- ▭ Allotment
- ▭ Fire Perimeter
- ▭ Initial Attack Boundary
- ▭ Airport
- Group**
- ▭ Harper Bend
- ▭ Mission Group
- ▭ Moose Point
- ▭ Site Group
- ▭ Tanana Group
- ▭ Upper Yukon



Prepared by:
 Eastern Area IMT
 July 13, 2015 1330 hrs