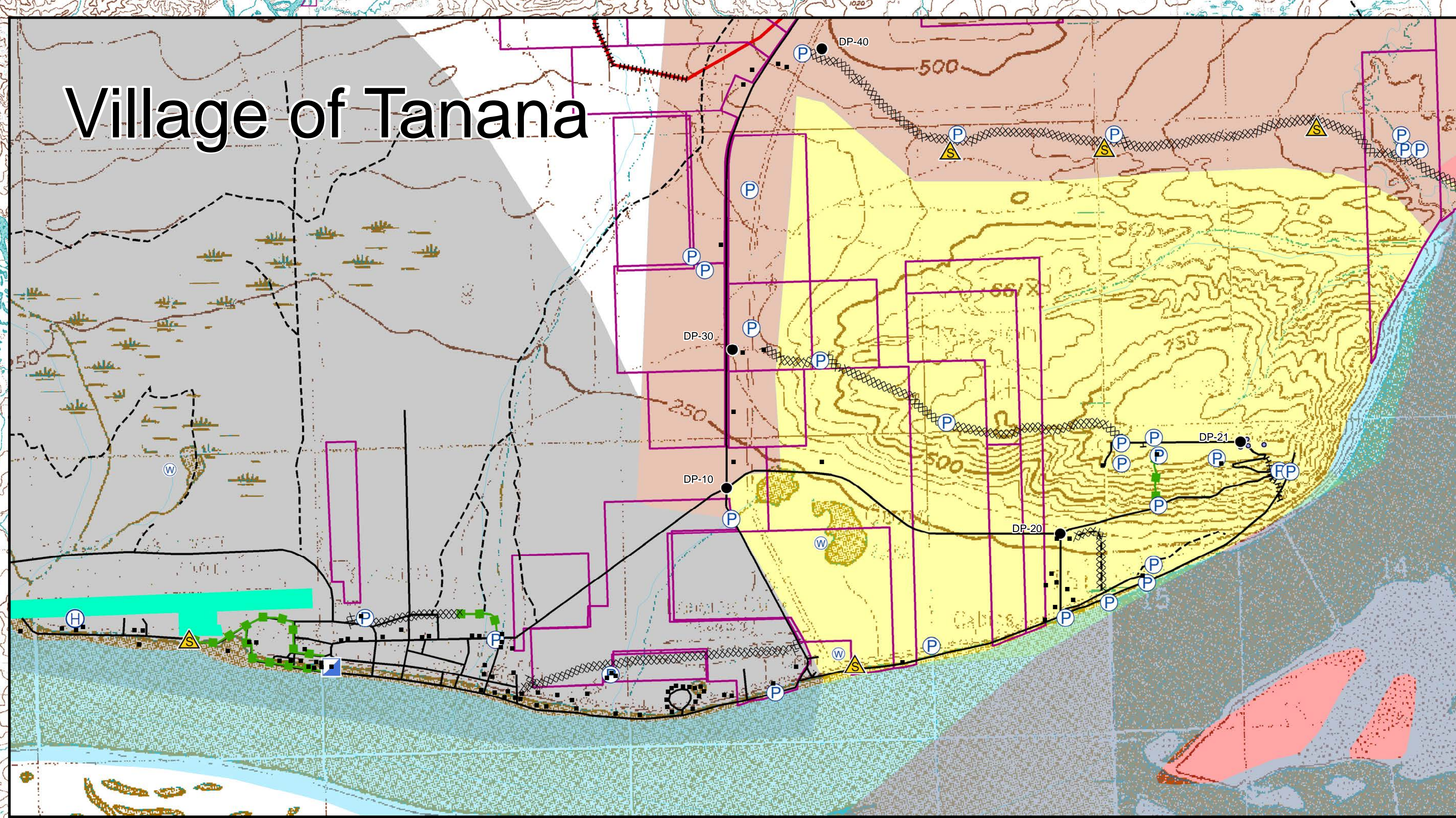


# Village of Tanana



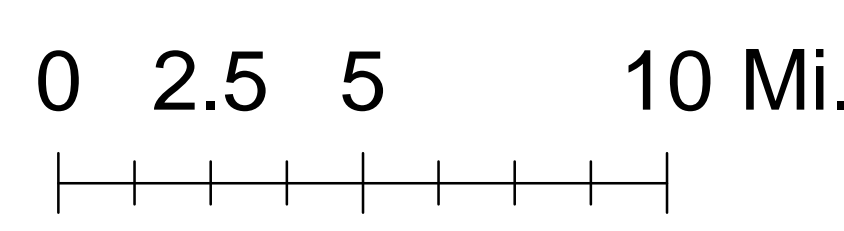



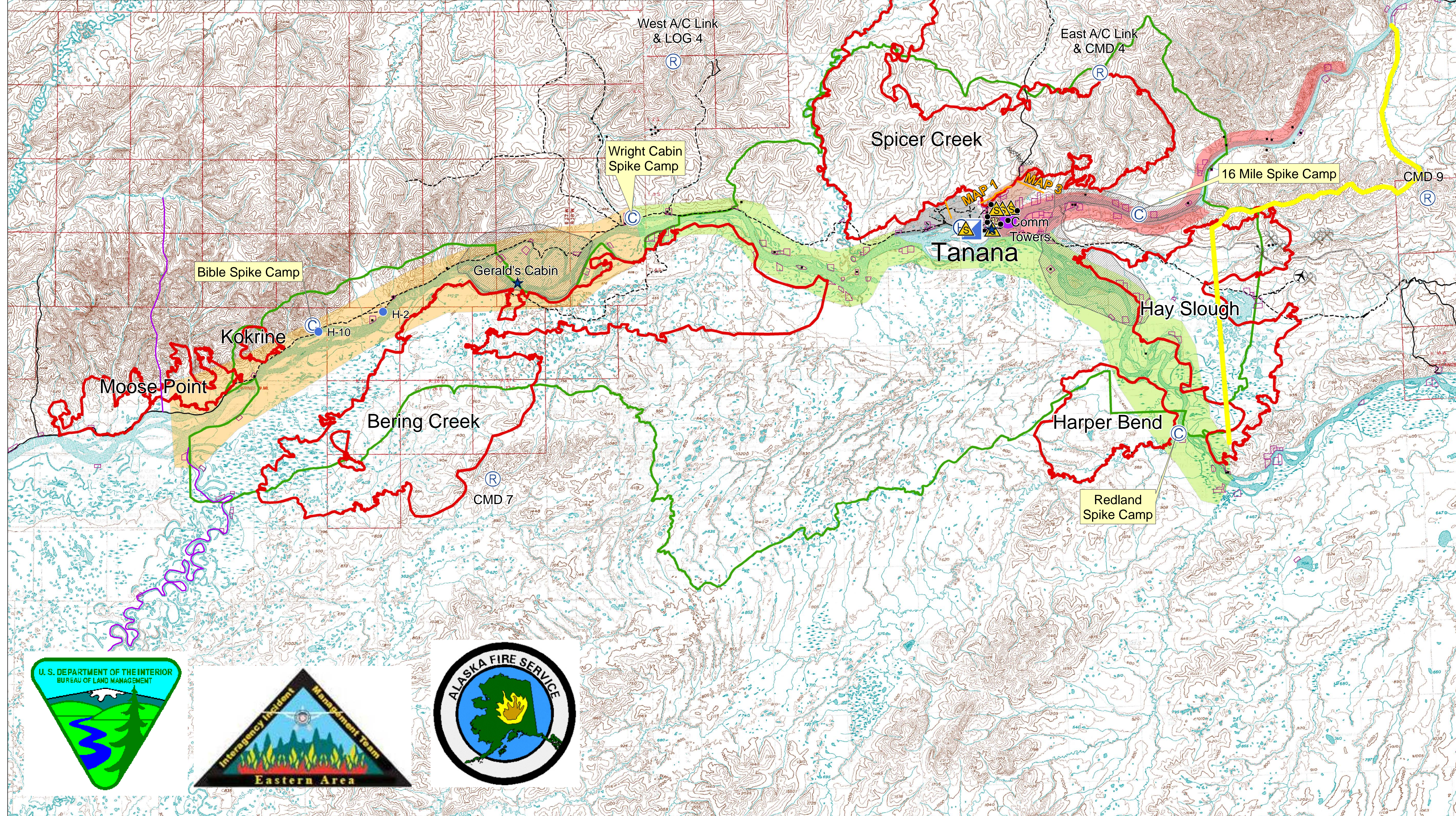
Tanana Area Fires  
 AK-TAD-000898  
 PDJS7J  
 July 15 2015

Approximate Acres

- Bering Creek - 229,011
- Spicer Creek - 169,240
- Moose Point - 26,100
- Harper Bend - 42,967
- Kokrine - 4,811

## Briefing Map

- Structure
  - Drop Point
  - Ⓢ Camp
  - Ⓜ Helibase
  - ★ Unimproved Landing Site
  - Helispot
  - ▢ Incident Command Post
  - Ⓟ Pump
  - Ⓡ Repeater
  - Ⓜ Water Source
  - Ⓜ Smokejumper
  - Other
  - ⋯ Completed Dozer Line
  - ⋯ Hand Line
  - Road
  - ⋯ Trail
  - ⋯ Under Construction
  - Western Boundary
  - Management Action Plan
  - IMT Zone Split
  - ▨ Bear Area
  - ▨ Allotment
  - ▭ Fire Perimeter
  - ▭ Initial Attack Boundary
  - ▭ Airport
- Group**
- ▭ Harper Bend
  - ▭ Mission Group
  - ▭ Moose Point
  - ▭ Site Group
  - ▭ Tanana Group
  - ▭ Upper Yukon



Prepared by:  
 Eastern Area IMT  
 July 14, 2015 2240 hrs