










**Tanana Area Fires
AK-TAD-000898
Western Fires
July 16, 2015**

Progression Map

Fire Progression Information







Bering Creek

Progression Dates

-  2015-06-28 (10,979 acres)
-  2015-06-30 (27,873 acres)
-  2015-07-01 (38,065 acres)
-  2015-07-05 (61,066 acres)
-  2015-07-06 (69,797 acres)
-  2015-07-07 (71,285 acres)
-  2015-07-09 (215,174 acres)**
-  2015-07-12 (227,630 acres)
-  2015-07-14 (229,011 acres)





Blind River

Progression Dates

-  2015-06-26 (18,871 acres)
-  2015-07-01 (25,131 acres)
-  2015-07-05 (46,552 acres)
-  2015-07-06 (51,602 acres)
-  2015-07-07 (57,590 acres)
-  2015-07-08 (86,578 acres)










Kokrine

Progression Dates

-  2015-06-26 (2,374 acres)
-  2015-07-01 (2,724 acres)
-  2015-07-06 (3,910 acres)
-  2015-07-12 (4,021 acres)


Moose Point

Progression Dates

-  2015-06-26 (4,202 acres)
-  2015-07-01 (6,899 acres)
-  2015-07-03 (21,132 acres)
-  2015-07-05 (22,989 acres)
-  2015-07-06 (23,761 acres)
-  2015-07-12 (25,072 acres)
-  2015-07-13 (25,790 acres)
-  2015-07-14 (26,100 acres)
-  2015-07-15 (26,237 acres)

**Total Tanana Area
Fire Acres = 478,731
As Of July 15, 2015**

**** Bering Creek acres
now include 86,578
from Blind River fire**



0 1 2 4 mi.

Prepared by:
Eastern Area IMT
July 16, 2015 0923 hrs

