

Village of Tanana

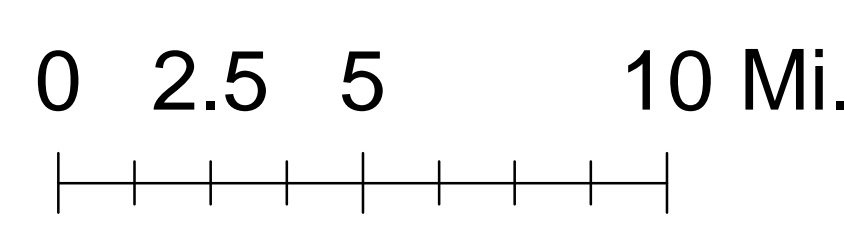


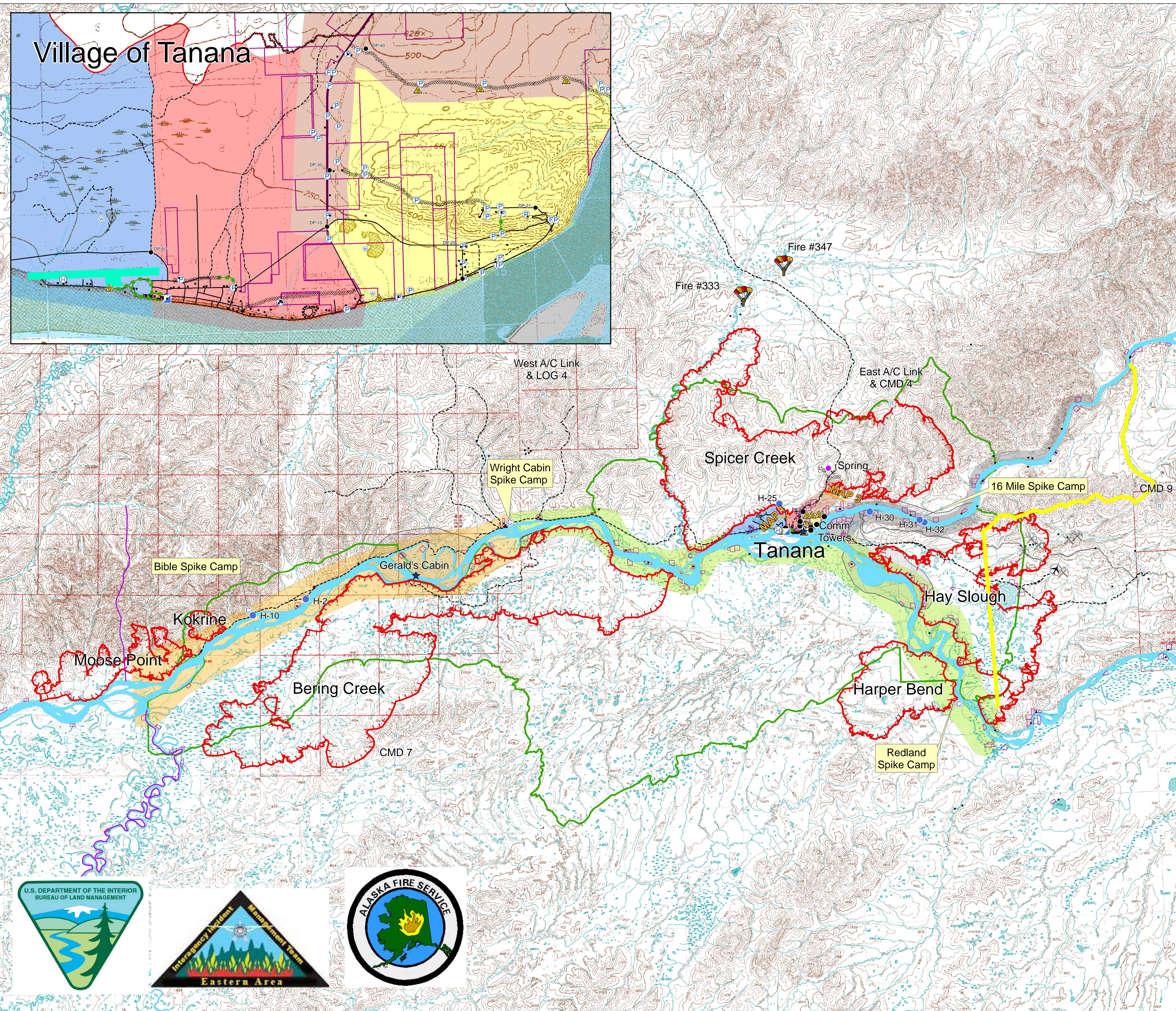
Tanana Area Fires
 AK-TAD-000898
 PDJS7J
 July 17, 2015

Approximate Acres

Bering Creek - 233,728
 Spicer Creek - 176,226
 Moose Point - 26,414
 Harper Bend - 43,009
 Kokrine - 4,811

Briefing Map

- Structure
 - Drop Point
 - ⊙ Camp
 - ⊕ Helibase
 - ★ Unimproved Landing Site
 - Helispot
 - Ⓜ Incident Command Post
 - Ⓟ Pump
 - Ⓡ Repeater
 - Ⓢ Water Source
 - Ⓣ Smokejumper
 - Other
- Uncontrolled Fire Line
 - - - Road as Completed Line
 - Ⓜ Completed Dozer Line
 - Ⓜ Hand Line
 - Road
 - - - Trail
 - Ⓜ Under Construction
 - Western Boundary
 - Management Action Plan
 - IMT Zone Split
- ▨ Bear Area
 - ▭ Allotment
 - ▭ Fire Perimeter
 - ▭ Initial Attack Boundary
 - ▭ Airport
- Group**
- ▭ Bear Creek Group
 - ▭ Harper Bend
 - ▭ Mission Group
 - ▭ Moose Point
 - ▭ Site Group
 - ▭ Tanana Group
 - ▭ Upper Yukon



Prepared by:
 Eastern Area IMT
 July 16, 2015 2256 hrs