












**Tanana Area Fires  
AK-TAD-000898  
Western Fires  
July 22, 2015**

**Progression Map**

**Fire Progression Information**

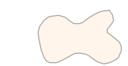





**Bering Creek**

**Progression Dates**

-  2015-06-28 (10,979 acres)
-  2015-06-30 (27,873 acres)
-  2015-07-01 (38,065 acres)
-  2015-07-05 (61,066 acres)
-  2015-07-06 (69,797 acres)
-  2015-07-07 (71,285 acres)
-  2015-07-09 (215,174 acres)\*\*
-  2015-07-12 (227,630 acres)
-  2015-07-14 (229,011 acres)
-  2015-07-16 (233,840 acres)
-  2015-07-21 (235,970 acres)




**Blind River**

**Progression Dates**

-  2015-06-26 (18,871 acres)
-  2015-07-01 (25,131 acres)
-  2015-07-05 (46,552 acres)
-  2015-07-06 (51,602 acres)
-  2015-07-07 (57,590 acres)
-  2015-07-08 (86,578 acres)











**Kokrine**

**Progression Dates**

-  2015-06-26 (2,374 acres)
-  2015-07-01 (2,724 acres)
-  2015-07-06 (3,910 acres)
-  2015-07-12 (4,021 acres)

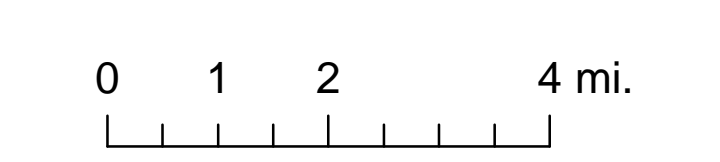

**Moose Point**

**Progression Dates**

-  2015-06-26 (4,202 acres)
-  2015-07-01 (6,899 acres)
-  2015-07-03 (21,132 acres)
-  2015-07-05 (22,989 acres)
-  2015-07-06 (23,761 acres)
-  2015-07-12 (25,072 acres)
-  2015-07-13 (25,790 acres)
-  2015-07-14 (26,100 acres)
-  2015-07-15 (26,237 acres)
-  2015-07-16 (26,414 acres)

**Total Tanana Area  
Fire Acres = 488,547  
As Of July 21, 2015**

**\*\* Bering Creek acres  
now include 86,578  
from Blind River fire**



Prepared by:  
Eastern Area IMT  
July 21, 2015 1749 hrs

