




































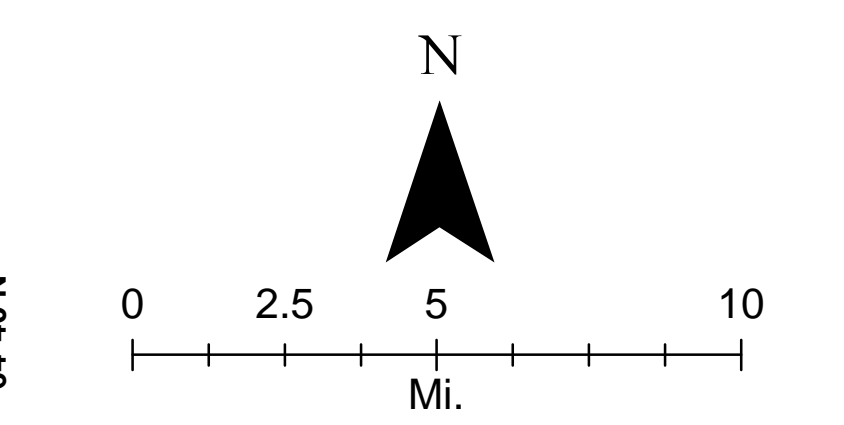
Tanana Area Fires
 AK-TAD-000898
 PDJS7J
 July 26, 2015

Approximate Acres

Bering Creek - 236,213
 Spicer Creek - 178,779
 Moose Point - 26,600
 Harper Bend - 43,270
 Kokrine - 4,811

Briefing Map

-  Smokejumper Location
 -  Rogue River IHC Location
 -  Incident Command Post
 -  Helibase
 -  Helispot
 -  Camp
 -  Drop Point
 -  Repeater
 -  Safety Zone
 -  Sling Site
 -  Other
 -  Uncontrolled Fire Edge
 -  Completed Dozer Line
 -  Completed Line
 -  Hand Line
 -  Road as Completed Line
 -  Escape Route
 -  Management Action Plan
 -  Western Boundary
 -  IMT Zone Split
 -  Allotment
 -  Road
 -  Trail
 -  Under Construction
 -  Initial Attack Boundary
 -  Bear Area
- Groups**
-  Bear Creek Group
 -  Harper Bend Group
 -  Jumper Group
 -  Mission Group
 -  Moose Point Group
 -  Site Group
 -  Tanana Group
 -  Tundra Group
 -  Upper Yukon Group



Prepared by:
 Eastern Area IMT
 July 25, 2015 2331 hrs
 NAD83 AK Albers
 17° East Declination

