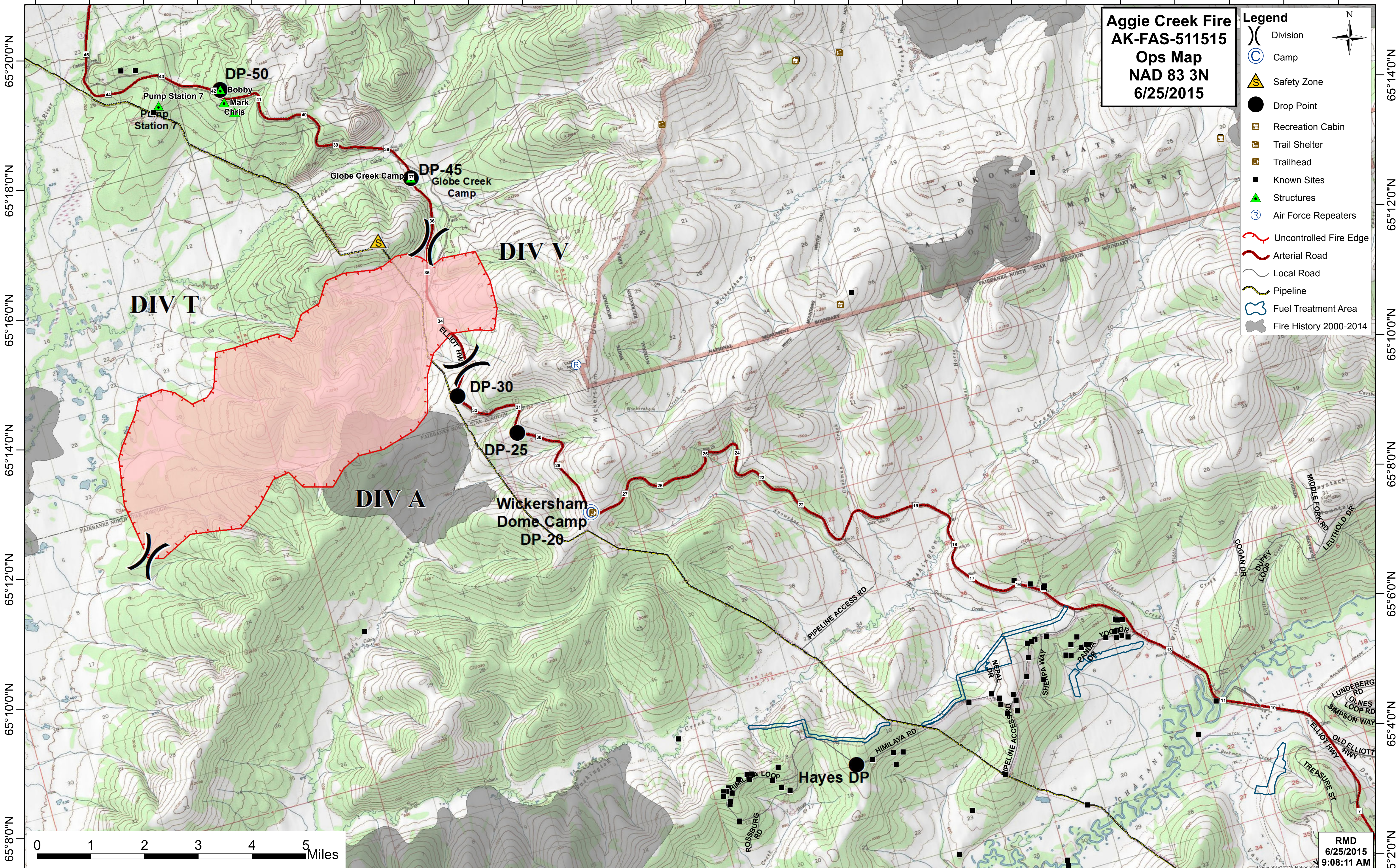
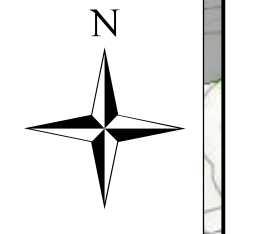


148°20'0"W 148°16'0"W 148°12'0"W 148°8'0"W 148°4'0"W 148°0'0"W 147°56'0"W 147°52'0"W 147°48'0"W 147°44'0"W 147°40'0"W 147°36'0"W 147°32'0"W




Aggie Creek Fire
AK-FAS-511515
Ops Map
NAD 83 3N
6/25/2015

- Legend**
- (X) Division
 - (C) Camp
 - (S) Safety Zone
 - (●) Drop Point
 - (Cabin) Recreation Cabin
 - (Shelter) Trail Shelter
 - (Trailhead) Trailhead
 - (■) Known Sites
 - (▲) Structures
 - (R) Air Force Repeaters
 - (Red line) Uncontrolled Fire Edge
 - (Red line) Arterial Road
 - (Black line) Local Road
 - (Green line) Pipeline
 - (Blue outline) Fuel Treatment Area
 - (Grey area) Fire History 2000-2014



148°28'0"W 148°24'0"W 148°20'0"W 148°16'0"W 148°12'0"W 148°8'0"W 148°4'0"W 148°0'0"W 147°56'0"W 147°52'0"W 147°48'0"W 147°44'0"W 147°40'0"W



RMD
6/25/2015
9:08:11 AM