











148°26'0"W 148°24'0"W 148°22'0"W 148°20'0"W 148°18'0"W 148°16'0"W 148°14'0"W 148°12'0"W 148°10'0"W 148°8'0"W 148°6'0"W 148°4'0"W 148°2'0"W 148°0'0"W 147°58'0"W 147°56'0"W 147°54'0"W 147°52'0"W 147°50'0"W 147°48'0"W 147°46'0"W 147°44'0"W 147°42'0"W 147°40'0"W 147°38'0"W 147°36'0"W

Aggie Creek Fire
AK-FAS-511515
Information Map
NAD 83 6N
7/2/2015
Appr. 15,601 ac.




- Legend**
-  Recreation Cabin
 -  Trail Shelter
 -  Trailhead
 -  Arterial Road
 -  Local Road
 -  Trails
 -  Pipeline
 -  FirePolygon
 -  Closure Area

 **Globe Creek Fire**

01-JUL-15 13:25:59

65°20'0"N
65°18'0"N
65°16'0"N
65°14'0"N
65°12'0"N
65°10'0"N
65°8'0"N
65°6'0"N

65°20'0"N
65°18'0"N
65°16'0"N
65°14'0"N
65°12'0"N
65°10'0"N
65°8'0"N
65°6'0"N

RMD
7/1/2015

148°26'0"W 148°24'0"W 148°22'0"W 148°20'0"W 148°18'0"W 148°16'0"W 148°14'0"W 148°12'0"W 148°10'0"W 148°8'0"W 148°6'0"W 148°4'0"W 148°2'0"W 148°0'0"W 147°58'0"W 147°56'0"W 147°54'0"W 147°52'0"W 147°50'0"W 147°48'0"W 147°46'0"W 147°44'0"W 147°42'0"W 147°40'0"W 147°38'0"W 147°36'0"W 147°34'0"W