













-  Recreation Cabin
-  Trail Shelter
-  Trailhead
-  Completed Line
-  Uncontrolled Fire Edge
-  Arterial Road
-  Local Road
-  Trails
-  Pipeline
-  Closure Area
-  Aggie Creek Fire

Aggie Creek
Information Map


AK-FAS-511515

July 12, 2015

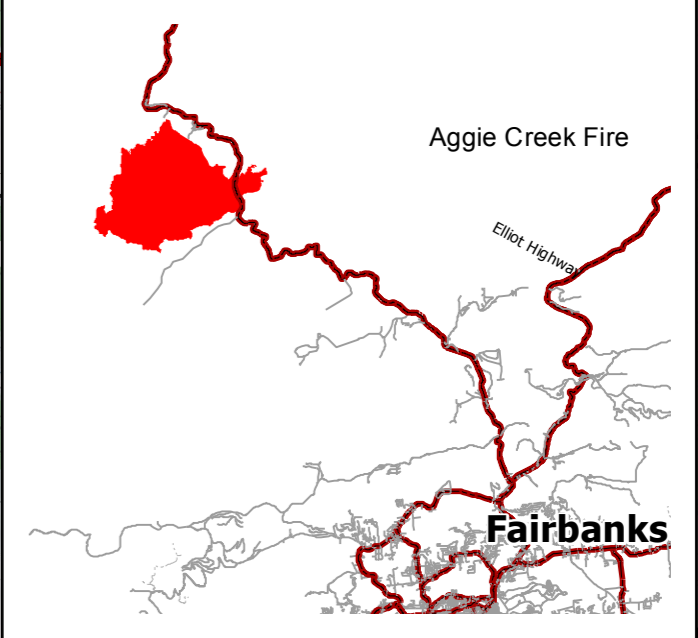
GIS Acres: 28,528 acres (est)
IR Flight & Field Intel 7/11/2015



INCIDENT
MANAGEMENT
TEAM 5



NAD 83 6N



Globe Creek Fire

Hayes Creek Fire

HIMALAYA LOOP

HIMALAYA RD

NEPAL DR

SHERPA WAY

PIPELINE ACCESS RD

ELLIOT HWY

Ski Loop Trail

Wickersham Creek Trail

Moose Creek Trail

Trail Creek Trail

Summit Trail